

Preliminary Environmental Risk Assessment

41 -45 Blackfriars Road, London

Client Name: Jupiter Friars Ltd
Document Reference: WIB15605-100-R-2.3.1-NS
Project Number: WIB15605-100

Quality Assurance – Approval Status

This document has been prepared and checked in accordance with Waterman Group's IMS (BS EN ISO 9001: 2008, BS EN ISO 14001: 2004 and BS OHSAS 18001:2007)

| Issue | Date | Prepared by | Checked by | Approved by |
|-------|------------|---------------------------------------|--------------------------------------|--|
| Third | March 2016 | Nicola Swallow Graduate Consultant | Rachael Tempest Senior Consultant | Richard Meredith Associate Director |
| | | <i>Nicola Swallow</i> | <i>R. Tempest</i> | <i><u>Richard Meredith</u></i> |

Our Markets



Property & Buildings



Transport & Infrastructure



Energy & Utilities



Environment

Disclaimer

This report has been prepared by Waterman Infrastructure & Environment Limited, with all reasonable skill, care and diligence within the terms of the Contract with the client, incorporation of our General Terms and Condition of Business and taking account of the resources devoted to us by agreement with the client.

We disclaim any responsibility to the client and others in respect of any matters outside the scope of the above.

This report is confidential to the client and we accept no responsibility of whatsoever nature to third parties to whom this report, or any part thereof, is made known. Any such party relies on the report at its own risk.

Contents

EXECUTIVE SUMMARY

| | |
|--|-----------|
| 1. Introduction | 1 |
| 1.1 Objectives | 1 |
| 1.2 The Proposed Development | 1 |
| 1.3 Regulatory Context | 1 |
| 1.4 Constraints | 2 |
| 2. Methodology | 4 |
| 3. Previous Environmental Assessments | 5 |
| 4. Hazard Identification | 6 |
| 4.1 Site Description and Reconnaissance | 6 |
| 4.1.1 Site Surroundings | 7 |
| 4.2 History | 8 |
| 4.3 Geology | 10 |
| 4.3.1 Ground Stability | 11 |
| 4.3.2 Ground Gas | 11 |
| 4.4 UXO Risk | 11 |
| 4.5 Controlled Waters | 12 |
| 4.5.1 Surface Waters | 12 |
| 4.5.2 Groundwater | 13 |
| 4.6 Ecological Systems | 14 |
| 4.7 Consultations | 14 |
| 4.7.1 Environmental Health | 14 |
| 4.7.2 Planning Department | 14 |
| 4.7.3 Building Control Department | 14 |
| 4.7.4 Petroleum Officer | 14 |
| 5. Hazard Assessment and Preliminary Conceptual Model | 15 |
| 5.1 Contaminants of Concern | 15 |
| 6. Conclusions | 18 |
| 7. Recommendations | 19 |

Figures

| | |
|-------------------------------|----|
| Figure 1: Current Site Layout | 6 |
| Figure 2: Historical Site Use | 8 |
| Figure 3: Geology | 10 |
| Figure 4: Flood Risk | 12 |

Tables

| | |
|--|----|
| Table 1: Summary of surrounding land uses | 7 |
| Table 2: Site history | 9 |
| Table 3: Site geology | 11 |
| Table 4: Summary of hydrogeological properties of the main geological strata | 13 |
| Table 5: List of parties consulted during this study | 14 |
| Table 6: Contaminants of concern | 15 |

Table 7: Preliminary Conceptual Model for the Site16

Appendices

Appendix A Site Plans
Appendix B Site Photographs
Appendix C Consultation Information
Appendix D Detailed Unexploded Ordnance UXO) Threat & Risk Assessment Report
Appendix E Risk Rating Matrix
Appendix F Environmental Receptors

Executive Summary

Objectives

Waterman Infrastructure & Environment Limited ("Waterman") was instructed by Jupiter Friars Ltd to undertake a Preliminary Environmental Risk Assessment for potential ground contamination to support the full planning application for the redevelopment of 41 – 45 Blackfriars Road, London (hereafter termed "the Site").

Site Setting

| | |
|--------------------------|---|
| Current Use | The Site is currently a nine storey office block with basement and internal ground level car parking. |
| History | The Site is shown to be occupied by terraced properties from the date of the first available maps. The centre of the Site undergoes development prior to the late 1800s which includes high density buildings of unknown use. By 1916, a smithy is denoted as being present in the north of the Site. A large area of the Site appears to have been cleared prior to 1938 which later becomes developed as terraced properties in the south of the Site with a depot located in the centre of the Site. The depot is later denoted as a warehouse. The Site undergoes redevelopment with Friar's Bridge Court denoted on mapping from 1991. |
| Geology | The geology underlying the Site recorded to comprise of a significant thickness of alluvial deposits (sand, silt, clay and peat), underlain by the London Clay Formation. There is likely to be a thickness of Made Ground at the Site. |
| Controlled Waters | The Site is underlain by a Secondary Undifferentiated aquifer associated with the alluvial deposits. The River Thames is located 337m north of the Site. |
| Consultation | Consultations have been requested from the Environmental Health Officer and Building Control departments at Southwark Council. However, written responses are currently pending. |

Preliminary Conceptual Model

Based on the Preliminary Conceptual Site Model, potentially unacceptable pollutant linkages have been identified as follows:

- Construction workers may be exposed to contaminants in shallow soils and groundwater beneath the Site;
- Future Site users / offsite residents may be exposed to ground gas generated beneath the Site;
- Shallow contaminants may pose a risk to buried services and structures; and
- Contaminants in Made Ground may impact upon the Secondary Undifferentiated aquifer via leaching.

Conclusions

The Preliminary Conceptual Site Model indicated that the highest risk estimated for potential pollutant linkages was Medium. This rating was given to three of seven potential pollutant linkages.

The proposed development of the Site will consist of the demolition of the existing building and the building of a new high-quality commercial building for office use, given this the overall risk rating for the Site is considered to be Medium.

The recommendations of this report outline preliminary remedial and mitigation measures that require confirmation through additional works. However, once successfully implemented the risks are anticipated to be Low. Therefore the NPPF requirement that on completion the Site can no longer be captured under the Part IIA regime is expected to be met.

Recommendations

The following actions are recommended to address the potentially unacceptable risks identified:

- An intrusive investigation and assessment of the Site is recommended, which should include soil sampling, ground gas monitoring, groundwater sampling. This will enable an assessment to be made on whether contaminants present on Site pose a potential risk to human health or controlled waters;

Recommendations

- A geotechnical investigation and assessment should be completed in tandem with the intrusive investigation to inform foundation design. Sulphate and pH testing should also be incorporated into the geotechnical investigation, to inform the design of buried concrete against chemical attack;
 - A number of ruins were visible in the surrounding area of historical mapping. As a result, a desk-based unexploded ordnance (UXO) assessment should be undertaken to determine the risk to ground works. Notwithstanding, a basement is present beneath large areas of the Site, which could reduce this risk within this area of the Site, however, a theoretical risk to piling and site investigation activities remains;
 - A Remediation Strategy is likely to be required as a condition of planning, this will outline the mitigation measures required to mitigate the risks to human health and/or controlled waters. The remediation strategy should be compiled by a suitably qualified professional, and followed by a corresponding verification report;
 - Due to the age of the building it is likely that potential Asbestos Containing Materials are present within the building and below ground services. A suitable asbestos survey should be undertaken prior to the buildings demolition;
 - The Secondary Undifferentiated aquifer is present at shallow depths beneath the Site. Consequently care should be taken not to introduce contamination to the ground during the construction works at the Site; and,
 - In the event that materials are to be excavated for re-use on Site or off-site disposal, a preliminary waste classification assessment should be undertaken. Waste acceptance criteria (WAC) testing may then be necessary, where disposal is proposed.
-

1. Introduction

1.1 Objectives

Waterman Infrastructure & Environment Limited (“Waterman”) was instructed by Jupiter Friars Ltd to undertake a Preliminary Environmental Risk Assessment for potential ground contamination for the proposed planning application of 41-45 Blackfriars Road, London, SE1 8NZ (hereafter termed “the Site”).

1.2 The Proposed Development

The planning application seeks full planning permission for:

“Demolition of existing office (Class B1a) building and redevelopment to provide a part 12, part 20 storey building plus basement comprising offices (Class B1a) with retail (Classes A1/A3 and A4) together with servicing, car parking and landscaping.”

The proposed development will play an important role at a regional and local level by providing modern commercial floorspace for London. The proposed Development comprises 26,158 sqm office (B1) and 594 sqm (A1- A4) of flexible retail floorspace (GIA). The building has been articulated into three blocks to break up the building’s facades and comprises of part 12 and part 20 storey building plus basement.

The proposed development will repair the poor quality of the public realm and streetscape on the edges of the site. The proposal will enhance and activate the public realm at the base of the proposed building. An office entrance and a new retail unit would front onto Blackfriars Road. Further retail units are provided to Meymott Street and Colombo Street, with the latter fronting onto an extended area of public realm on Colombo Street. The scheme will change Colombo Street from a purely transitional and functional space to a place where people would wish to sit and dwell. The footway on the north side of Meymott Street would be widened enhancing the quality of the pedestrian route.

1.3 Regulatory Context

The National Planning Policy Framework (NPPF) sets out Government planning policy for England and how this is expected to be applied to development. Paragraphs 120 to 122 of Section 11 – Conserving and enhancing the natural environment of the NPPF relate to contaminated land matters and state the following:

“To prevent unacceptable risks from pollution and land instability, planning policies and decisions should ensure that new development is appropriate for its location. The effects (including cumulative effects) of pollution on health, the natural environment or general amenity, and the potential sensitivity of the area or proposed development to adverse effects from pollution, should be taken into account. Where a site is affected by contamination or land stability issues, responsibility for securing a safe development rests with the developer and/or landowner.

Planning policies and decisions should ensure that:

- *the site is suitable for its new use taking account of ground conditions and land instability, including from natural hazards or former activities such as mining, pollution arising from previous uses and any proposals for mitigation including land remediation or impacts on the natural environment arising from that remediation;*
- *after remediation, as a minimum, land should not be capable of being determined as contaminated land under Part IIA of the Environmental Protection Act 1990; and*

- Adequate site investigation information, prepared by a competent person, is presented.

In doing so, local planning authorities should focus on whether the development itself is an acceptable use of the land and the impact of the use, rather than the control of processes or emissions themselves where these are subject to approval under pollution control regimes. Local planning authorities should assume that these regimes will operate effectively. Equally, where a planning decision has been made on a particular development, the planning issues should not be revisited through the permitting regimes operated by pollution control authorities.”

In order to assess the contamination status of the Site, with respect to the proposed end use, it is necessary to assess whether the Site could potentially be classified as “Contaminated Land”, as defined in Part IIA of the Environmental Protection Act 1990 and Contaminated Land Statutory Guidance 2012. This is assessed by the identification and assessment of potential pollutant linkages. The linkage between the potential sources and potential receptors identified needs to be established and evaluated.

To fall within this definition, it is necessary that, as a result of the condition of the land, substances may be present in, on or under the land such that:

- a) significant harm is being caused or there is a significant possibility of such harm being caused; or
- b) significant pollution of controlled waters is being caused, or there is significant possibility of such pollution being caused.

It should be noted that DEFRA has advised (Ref. Section 4, DEFRA Contaminated Land Statutory Guidance 2012) Local Authorities that land should not be designated as “Contaminated Land” where:

- a) the relevant substance(s) are already present in controlled waters;
- b) entry into controlled waters of the substance(s) from land has ceased; and
- c) it is not likely that that further entry will take place.

These exclusions do not necessarily preclude regulatory action under the Environmental Permitting (England and Wales) Regulations 2010, which make it a criminal offence to cause or knowingly permit a water discharge of any poisonous, noxious or polluting matter to controlled waters. In England and Wales, under The Water Resources Act 1991 (Amendment) (England and Wales) Regulations 2009, a works notice may be served by the regulator requiring appropriate investigation and clean-up.

1.4 Constraints

The assessment was undertaken in accordance with the scope agreed between Waterman and Jupiter Friars Ltd, as documented in Waterman’s fee letter (EED15605-100-F-001-SB_BAO, dated 5 June 2015), and with Waterman’s standard Terms of Appointment.

The benefit of this report is made to Jupiter Friars Ltd.

The information contained in this report is based on a review of available historical, geological and hydrogeological sources, consultation with the regulatory authorities and observations made on site on 17 July 2015.

Waterman has endeavoured to assess all information provided to them during this investigation, but makes no guarantees or warranties as to the accuracy or completeness of this information.

The scope of this investigation does not include an assessment for the presence of asbestos containing materials within or below buildings or in the ground at the Site.

The conclusions resulting from this study are not necessarily indicative of future conditions or operating practices at or adjacent to the Site.

2. Methodology

This Preliminary Environmental Risk Assessment has been undertaken in general accordance with the Model Procedures for Management of Land Contamination (Contaminated Land Report 11 – Environment Agency, September 2004).

The report includes the following:

- Collation of available documentary information;
- Consultation with relevant regulatory bodies including Southwark Council Environmental Protection, Planning Department, and Building Control Department;
- A Site reconnaissance;
- Hazard identification;
- Formulation of a Preliminary Conceptual Model for the Site;
- Hazard assessment for the identification of potentially unacceptable risks; and
- Recommendations for further action.

3. Previous Environmental Assessments

No previous environmental assessments have been made available for review with regard to this Site.

4. Hazard Identification

4.1 Site Description and Reconnaissance

The Site is located at National Grid Reference 531610, 180200 on Blackfriars Road, in the Southwark area of London. A site location plan (Ref. WIB15605-100_GR_PERA_A1A) is presented in Appendix A. Figure 1 presents the current Site Layout.

Figure 1: Current Site Layout



Source: Landmark Envirocheck Report (Ref. 69899465_1_1)

A Site walkover was undertaken on 17 July 2015. At the time of the walkover the Site was fully operational, with all floors occupied as office space. The walkover was undertaken along with the facilities manager.

The Site comprises 9 floors, with the basement level and 9th floor both containing plant used to service the whole building.

The basement level contained a sprinkler tank room, a high voltage transformer and a switch room. A generator room housed 1No. generator which is used for backup purposes only and provides electricity should there be a power failure. The generator was stood upon a raised concrete base and stood within a concrete bund. 4No. 250 litre diesel oil drums and 3No. small plastic containers were also located within the generator room, which were in good condition and stood on concrete hardstanding. There was no visual or olfactory evidence of contamination identified. The concrete hardstanding throughout the basement space was in good condition, with no cracks, or signs of degradation noted.

A disused kitchen was also present within the basement space, however at the time of the walkover this was disused and the gas pipes disconnected.

The 1st floor to the 8th floor are utilised for office space which are currently occupied.

Plant on the 9th floor consisted of a ventilation unit, lift motor room (with no diesel oil storage present), an air extraction unit and a condensing unit. No stains or leaks were apparent on the concrete hardstanding.

The ground floor was predominantly in use as an internal carpark, with 8 car parking spaces. A small cleaner's room was present with a small storage of domestic cleaning chemicals, which were raised above the floor on designated shelving units. The room was contained within a concrete bund, which was set just below the level of the carpark. The hardstanding was in good condition with no visual or olfactory evidence of contamination. The ground floor space was also used for bin and bicycle storage. No oil/water interceptors were present on the site, but the facilities manager did advise that a sump was present.

In the south east corner, it is understood that no basement exists. The facilities manager confirmed that this corner was inaccessible and has been blocked off by a concrete wall. It is unknown why this designed no as-built plans are available.

On the western face of the building fronting Colombo Street an Electrical Sub-Station was located. Surrounding site uses consisted of a public house, office buildings and a doctor's surgery. There was no soft landscaping present surrounding the Site.

According to the Landmark EnviroCheck report, there are no licences or consents registered to the property.

It should be noted that the following Pollution, Prevention and Control licenses, discharge consents, licensed waste management facilities and registered radioactive substances are now covered by Environmental Permits:

- Integrated Pollution, Prevention and Controls (IPPC): Environmental Permit for a Part A(1) Activity;
- Local Authority IPPC (LA-IPPC): Environmental Permit for a Part A(2) Activity;
- Local Authority Pollution, Prevention and Controls (LAPPC): Environmental Permit for a Part B Activity;
- Licensed Waste Management Facilities: Environmental Permit for waste activities;
- Registered Radioactive Substances: Environmental Permit relating to radioactive substances;
- Discharge Consents: Environmental Permit for discharges to groundwater/surface water.

A site features plan (Ref. WIB15605-100_GR_PERA_A4A) is presented in Appendix A. A selection of photographs taken during the site inspection is presented as Appendix B.

4.1.1 Site Surroundings

A summary of the current surrounding land uses, including relevant licences and consents, is shown in Table 1.

Table 1: Summary of surrounding land uses

| Location | Description |
|----------|---|
| North | Commercial Properties. A local authority pollution prevention and control permit is in place for Prestige Dry Cleaners located 226m north. |
| East | Blackfriars Road, Commercial Properties. Two permits for Registered Radioactive Substances at Bureau Veritas UK Ltd located 496m east. |
| South | Meymott Street, Commercial Properties. A local authority pollution prevention and control permit is in place for Panbros Cleaners located 303m southwest. |

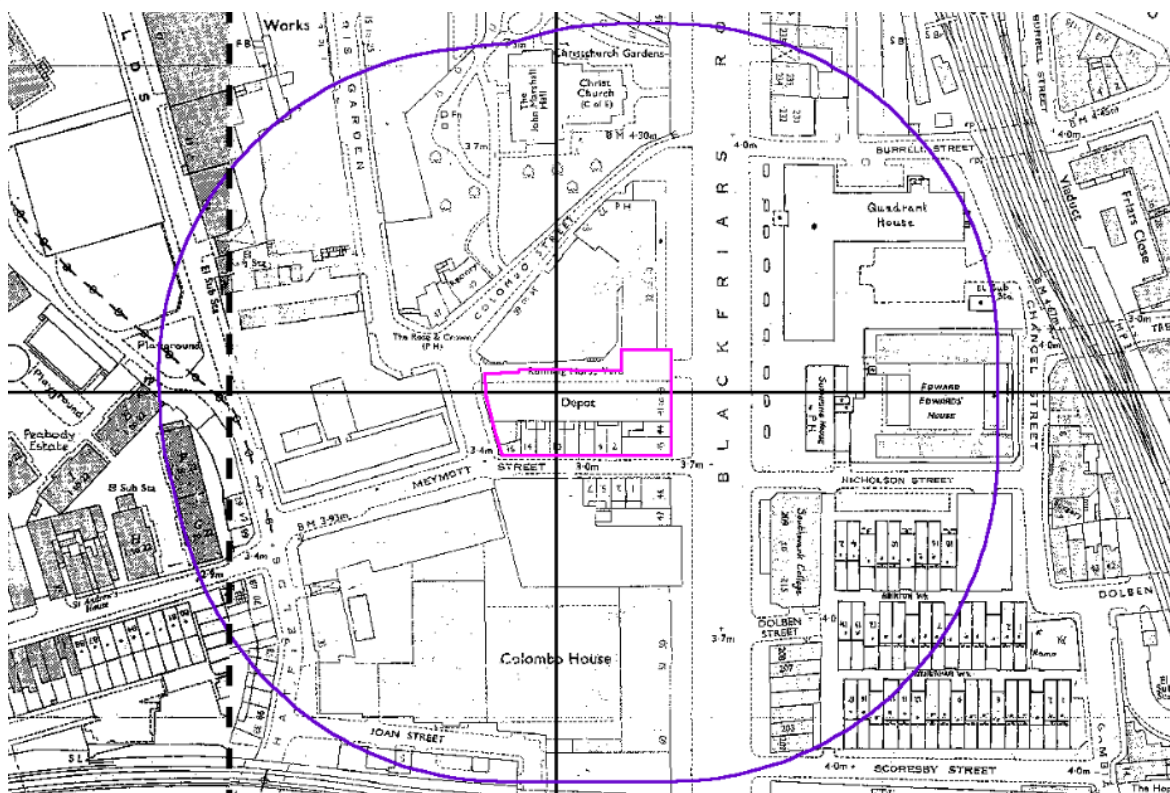
| Location | Description |
|----------|---|
| West | Colombo Street, Commercial Properties. Two permits are in place for Registered Radioactive Substances at King's College London located 492m west. |

All environmental permits for discharge consents are discussed within Section 4.4. There are no other records of Environmental Permits, COMAH, NIHHS, Radioactive substances, Planning Hazardous Substances Consents, Licensed Waste Management Facilities and landfills within a 500m radius of the Site.

4.2 History

A review of historical maps obtained from Landmark Information Group Historical Maps has been undertaken. Figure 2 presents the 1962 to 1990 historical map.

Figure 2: Historical Site Use



Source: Additional SIMs (1962 – 1990). Landmark Envirocheck Report Ref. 69899465_1_1

In summary, the Site is shown to be occupied by terraced properties from the date of the first available maps. The centre of the Site undergoes development prior to the late 1800s which includes high density buildings of unknown use. By 1916, a smithy is denoted as being present in the north of the Site. A large area of the Site appears to have been cleared prior to 1938 which later becomes developed as terraced properties in the south of the Site with a depot located in the centre of the Site. The depot is later denoted as a warehouse. The Site undergoes redevelopment with Friar's Bridge Court denoted on mapping from 1991.

Table 2 summarises the relevant information in chronological order.

Table 2: Site history

| Source | Site ^a | Surroundings ^a |
|--|--|--|
| OS Map Published by London, 1878 - 1879, 1:2,500 | The Site is occupied by terraced properties, assumed to widely be in residential use. The terrace is positioned along the west, southern and eastern site boundaries. A public house is present in the east of the Site. Running Horse Yard is denoted to the north and extending on-site. | The Site is surrounded by high density buildings likely to widely be in residential use. Stables are located 10m north of the Site. A disused grave yard , associated with Christ Church, is located 40m to the north of the Site. A saw mill is present 130m north of the Site. Two railway lines are located 150m east of the site and 100m south of the Site. A lead works is present 150m east of the Site. A saw mill is located 45m south of the Site. A works is present 230m west of the Site. |
| OS Map Published by London, 1896, 1:2,500 | The Site is occupied by approximately 20 units within terraced buildings. Stables are recorded to be present in the north of the Site. The centre of the Site remains undeveloped. | A yard with stables are denoted adjacent to the northern site boundary. A goods station associated with the railway line to the east is present 240m north of the Site. A timber yard is present 200m southeast of the Site. A timber yard is denoted 155m west of the Site. The two saw mills are no longer denoted. |
| OS Map Published by London, 1916, 1:2,500 | The centre of the Site appears to have been cleared. A smithy is present in the north of the Site extending offsite to the north. | Two printing works are present 115m northwest of the Site with an additional printing works located 50m beyond. |
| OS Map Published by Ordnance Survey Plan, 1951-1952, 1:1,250 | The north of the Site appears to be undeveloped. A row of terraced properties are present in the south of the Site. | Waterloo Junction Station is denoted 200m southwest of the Site. Christ Church located approximately 70m to the north is denoted as a ruin . Ruins are denoted 80m and 115m northeast of the Site. The two printing works to the northwest of the Site have been combined and extended to 60m northwest of the Site. An engineering works is noted 100m northwest of the Site. A further printing works is denoted 130m northwest of the Site. |
| OS Map Published by Ordnance Survey Plan, 1958-1967, 1:1,250 | The north of the Site is denoted as a Depot . | A depot is denoted 120m north of the Site. A factory is denoted 50m north of the Site. A works is denoted 70m northeast, 150m east, 130m southeast and 70m south of the Site. Waterloo Junction Station is no longer denoted. The large printing works and the engineering works to the northwest of the Site are now denoted as three individual works. |
| OS Map Published by Ordnance Survey Plan, 1962-1990, 1:1,250 | There are no significant changes denoted. | The works to the south of the Site is no longer denoted. The good shed to the northeast of the Site was no longer denoted between 1967 and 1976. An area 50m to the east of the Site, formerly comprising of terraced properties, has been cleared. |
| OS Map Published by Ordnance Survey Plan, 1982-1983, 1:1,250 | The Depot in the north of the Site is now denoted as a Warehouse . | An area adjacent to the west of the Site has been cleared. |

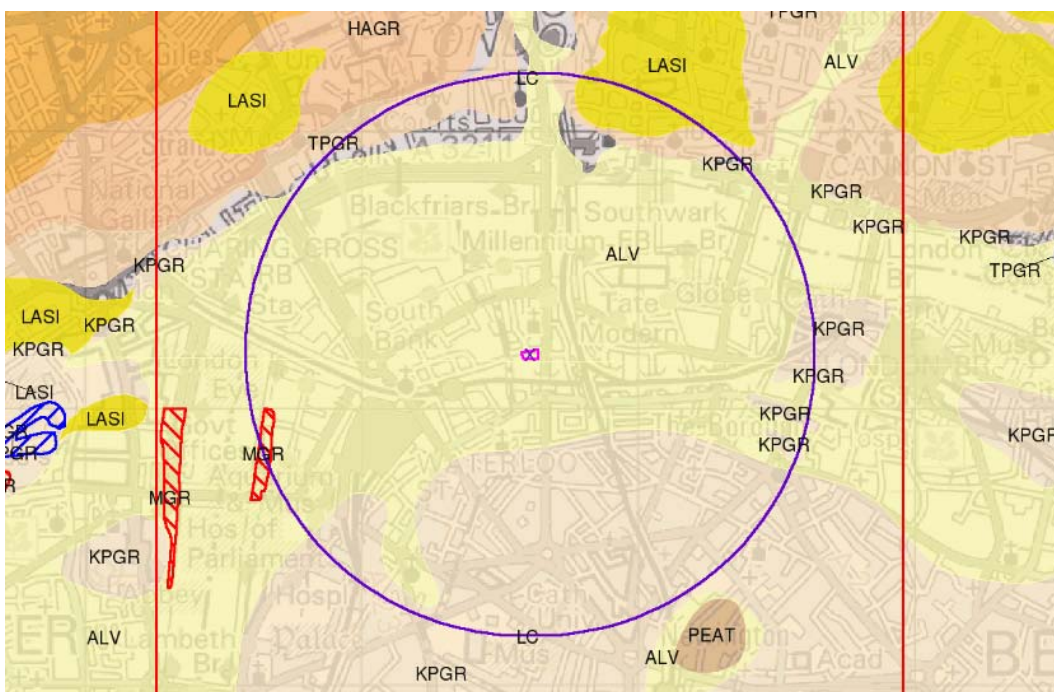
| Source | Site ^a | Surroundings ^a |
|---|--|---|
| OS Map Published by Large Scale National Grid Data, 1991-1995, 1:1,250 | The Site is now denoted as Friar's Bridge Court with the building footprint covering the Site in its entirety. | The yard to the north of the Site is now denoted as a Sport and Community Centre. The three works to the northwest of the Site are no longer denoted as works. |
| 10k Raster Map 2006, 1:10,000 VectorMap Local 2015, 1:10,000 | There are no significant changes denoted. | There are no significant changes denoted. |

^a potentially contaminative uses are shown in bold italics.

4.3 Geology

The geology beneath the site has been established from the British Geological Survey (BGS) 1: 50,000 scale Geological Map, Sheets 270 and 256, and the BGS website (accessed online 27/07/2015) and is shown in Figure 3 below.

Figure 3: Geology



Source: Combined Geology – Landmark Envirocheck Report Ref. 69899465_1_1

A summary of the geology is provided in Table 3:

Table 3: Site geology

| Stratum | Area Covered | Estimated Thickness | Typical Description |
|-----------------------|--------------|---------------------|--|
| Made Ground | Whole Site | Unknown | Concrete over hard core with fill likely to comprise of demolition rubble containing brick and concrete. |
| Alluvium | Whole Site | Up to 15m | Clay, Peat, Sand and Silt |
| London Clay Formation | Whole Site | Unproven | Clay and Silt |

The Site has been developed from the late 19th century and has undergone multiple stages of redevelopment. Given this, it is likely that Made Ground is present at the Site, however, the depth and composition is unknown.

The BGS online borehole database has been reviewed and borehole logs in the vicinity of the Site have been consulted, which reveal that alluvium at the Site is likely to be present up to 15m in thickness and are underlain by an unknown thickness of London Clay Formation.

4.3.1 Ground Stability

The Envirocheck Bedrock and Faults Map (Ref. 69899465_1_1) reveals that there are no structural, geomorphological or geochemical features on or near to the Site.

There is no to very low hazard potential for ground dissolution, shrinking or swelling clay, collapsible ground, landslide, and running sand ground stability hazards at the Site. There is considered to be a moderate risk from compressible ground stability hazards at the Site.

The Site is not in an area that could be affected by coal mining activity.

4.3.2 Ground Gas

According to information from the Health Protection Agency, the Site is not located in an area of elevated radon gas levels (a naturally occurring gas). Consequently, radon protection measures are not required in the development of new buildings or extensions.

Discussions within the industry centre around the possibility that radon protection measures should be considered in all new buildings whether located in a radon affected area or not. This approach should be confirmed with the Building Control Officer.

There are no registered landfills within 500m of the subject site, which may be a source of both off-site contamination and ground gas.

4.4 UXO Risk

An Unexploded Ordnance Threat and Risk Assessment Report has been produced by Alpha Associates Ltd (Ref. P4975) which revealed a medium to high risk. The report highlights the most probably UXO threat to be from WWII German HE bombs, whilst IBs and British AAA projectiles may also pose a threat. The Site was highly developed during WWII so it is considered unlikely that UXOs would have gone unreported, however, the Site sustained serious bomb damage during WWII, therefore it is considered plausible for UXB entry hole to have been concealed by bomb damage. The potential for UXO to be present below the

buildings existing foundations is assessed to be extant. However, areas that have not been previously excavated in particular the southeastern aspect may still hold a risk of UXO.

Mitigation measures are considered necessary and are recommended to include an operational UXO Risk Management Plan, UXO Safety & Awareness Briefings, EOD Banksman Support, and where piling is to be undertaken in previously undisturbed ground, an Intrusive Magnetometer Survey. For full details of the UXO risk and the recommended mitigation measures please refer to the Detailed Unexploded Ordnance (UXO) Threat & Risk Assessment, presented in Appendix D.

Controlled Waters

4.4.1 Surface Waters

The nearest surface water to the Site is the River Thames located 337m north of the Site.

According to the Ecological Potential under the Water Framework Directive, the Environment Agency (EA) has not classified the surface water body. There are 19 recorded surface water discharge consents within a 1km radius of the Site, the closest active license is located 505m northeast of the Site at the Tate Modern and involves the use of a ground source heat pump from groundwater and discharge to land.

There are 4No. surface water abstractions from tidal sources within a 1km radius of the Site. The nearest surface water abstraction is registered to BT Ground Plc and involves the abstraction of tidal water for other industrial/commercial/public services to be utilised as a heat pump.

There are 12No. recorded pollution incidents to surface waters within a 1km radius of the Site which are classified as either Category 3 - minor incident, or Category 2 - significant incident. The nearest pollution incident is recorded 383m north of the Site at Blackfriars Bridge which involved an unknown substance in 1995. Numerous pollution incidents have been recorded to have involved oils.

The risk of surface water flooding (tidal and fluvial) is shown in Figure 4 below:

Figure 4: Flood Risk



Source: Flood Map – Landmark Envirocheck Report Ref. 69899465_1_1

According to the EA's indicative flooding data, the Site is located in an area of fluvial flooding/on a flood plain. There are recorded flood defences in the area. Significant areas surrounding the Site benefit flood defences protecting against flooding of the River Thames.

A Flood Risk and Drainage Briefing Note has been completed for the Site, for further details on the flood risk of the Site refer to Report Ref. WIB15605-100-9-1-32-YN.

4.4.2 Groundwater

According to the groundwater vulnerability information contained within the Envirocheck report, the geological deposits underlying the Site are classified as per Table 4:

Table 4: Summary of hydrogeological properties of the main geological strata

| Stratum | EA Classification | Hydrogeological Significance |
|-----------------------|----------------------------|--|
| Alluvium | Secondary Undifferentiated | May be important in supporting local abstractions or in providing baseflow to rivers and streams |
| London Clay Formation | Unproductive Strata | Contains insignificant quantities of vertically or laterally extensive groundwater |

The Site is not located within a groundwater Source Protection Zone.

Based on available information, it is anticipated that groundwater flow will be in a north-easterly direction towards the River Thames which flows towards the east.

There are 27No. recorded groundwater abstractions within a 1km radius of the Site, the closest of which is located 189m north of the Site at Stamford House. The license is registered to Beetham Landmark London Ltd for the abstraction of groundwater for drinking, cooking, sanitary and washing purposes.

There are no recorded pollution incidents to groundwater within a 1km radius of the Site.

Overall, therefore, data suggests that underlying groundwater quality is likely to be of good quality.

4.5 Ecological Systems

The Landmark Envirocheck Report identified that there are no sensitive ecosystems within a 1km radius of the Site.

4.6 Consultations

The agencies and individuals which have been contacted and/or their records reviewed during the course of this study are listed in Table 5.

Table 5: List of parties consulted during this study

| Organisation | Consultee | Response |
|----------------------|-----------|----------|
| Southwark Council | | |
| Environmental Health | | Awaited |
| Planning | Online | Received |
| Building Control | | Awaited |
| London Fire Brigade | | |
| Petroleum Officer | | Awaited |

4.6.1 Environmental Health

Information has been requested from the Environmental Health Officer (EHO) but a response is currently pending.

4.6.2 Planning Department

Consultation with Southwark Council's online planning portal revealed two planning applications pertaining to the Site. The applications are as follows:

- 12/AP/1462 – Two new air-conditioning units on rear roof – Approved (May 2012); and,
- 11/AP/3788 – New condensing units to be installed in the location of two previously removed condensing units – Approved (November 2011).

4.6.3 Building Control Department

Information has been requested from Building Control Department but a response is still pending.

4.6.4 Petroleum Officer

Information has been requested from the Petroleum Officer at the London Fire Brigade but a response is still pending.

5. Hazard Assessment and Preliminary Conceptual Model

The Preliminary Conceptual Model for the Site is presented in Table 7 below and graphically in Figure A3A in Appendix A. The risk rating included in Table 7 has been assessed qualitatively using the criteria given in Appendix E.

5.1 Contaminants of Concern

Contaminants of concern identified above are summarised in Table 6.

Table 6: Contaminants of concern

| Source | Associated Contaminants |
|---|------------------------------------|
| On-site (current) – Fuel storage tanks & Car parking | Total Petroleum Hydrocarbons (TPH) |
| Electrical Sub station | Polychlorinated Biphenyls (PCBs) |
| On-site (historic) Fuel storage tanks & Smithy | Total Petroleum Hydrocarbons (TPH) |
| Smithy | Polycyclic Aromatic Hydrocarbons |
| Smithy | Heavy Metals |
| Smithy | Asbestos |
| Smithy | Polychlorinated Biphenyls (PCBs) |
| Off-site (current) Electrical Sub station | Polychlorinated Biphenyls (PCBs) |
| Car parking / Railway Line | Polycyclic Aromatic Hydrocarbons |
| Railway Line | Creosote |
| Railway Line | Herbicides |
| Railway Line | Metal Fines |
| Railway Line | Ash |
| Railway Line | Sulphate |
| Off-site (historic) Saw Mill | Metals |
| Printing Works | Pentachlorophenol |
| Printing Works | Inorganic Ions |
| Printing Works | Acids |
| Printing Works | Organic Solvents |
| Printing Works | Polycyclic Aromatic Hydrocarbons |
| Printing Works | Total Petroleum Hydrocarbons (TPH) |

Table 7: Preliminary Conceptual Model for the Site

| Potential Sources | Pathways | Receptors | Risk | Justification / Mitigation | Residual Risk |
|---|---|--|---------------|--|---------------|
| Human Health | | | | | |
| Contamination in soil and groundwater associated with recent and historical use of the Site | Dermal contact Ingestion inhalation | Future Site Users | Medium | <p>The historical use of the Site comprises a depot / warehouse, residential and commercial properties, a yard and a smithy, which are considered to collectively represent a medium risk with regard to potential contaminants.</p> <p>The proposed development at the Site comprises, in the majority, building footprint and areas of hardstanding. However, the risk is considered to be medium.</p> <p>Further ground investigation is recommended on Site, to inform the scope of any remedial measures necessary. Such measures are likely to include the provision of clean capping layers in areas of soft landscaping.</p> | Low |
| | | Offsite residents / users | Low | Dusts/ vapours are considered unlikely to be generated at significant enough concentrations to migrate off-site and cause harm. Risks during the construction phase can be managed by use of appropriate working practices. | Low |
| | | Construction Workers | Medium | <p>Based on the historical use of the Site, contaminants may pose a risk to construction workers during redevelopment.</p> <p>However, it is considered that such risks can be managed through use of appropriate working practices and protective equipment.</p> | Low |
| Ground Gas | Inhalation Migration | Future Site Users Offsite residents/users | Medium | <p>The Site is underlain by alluvial deposits which includes the potential for peat, which can generate methane. The Site is not located in an area of elevated radon above the action levels.</p> <p>Ground gas monitoring is recommended to be used to inform the need for ground gas protection measures in the proposed development.</p> | Low |
| Property | | | | | |
| Contamination in soil and groundwater | Direct Contact | Onsite structures and services | Medium | Given the historical use of the Site, the potential for contamination does exist within the soil and groundwater underlying the Site. The risk to buried concrete and services should be assessed via a site investigation. | Low |

| Potential Sources | Pathways | Receptors | Risk | Justification / Mitigation | Residual Risk |
|---|--|----------------------------|---------------|--|---------------|
| associated with recent and historical use of the Site | | | | Concrete should be designed on basis of investigation findings, which will reduce any risk to onsite structures and services to low. | |
| Controlled Waters | | | | | |
| Contamination in soil and groundwater associated with recent and historical use of the Site | Leaching Migration Preferential pathways | Secondary Undifferentiated | Medium | Given the historical use of the Site, the potential for contamination does exist within the soil and groundwater underlying the Site. It is noted that one license for groundwater abstraction for potable use is recorded approximately 190m north of the Site. As such, further assessment of groundwater quality should be undertaken as part of a ground investigation. Where necessary, risks to groundwater may be addressed via removal of contaminated soils during development. | Low |
| Contamination in soil and groundwater associated with recent and historical use of the Site | Leaching Migration Preferential pathways | River Thames | Low | Given the historical use of the Site, the potential for contamination does exist within the soil and groundwater underlying the Site. However, given the historical uses, the size of the Site and the distance of greater than 300m to the River Thames. The Site is not considered to pose a significant risk to the sensitive surface water receptor. | Low |

6. Conclusions

A Preliminary Environmental Risk Assessment has been undertaken to support the full planning application for 41 – 45 Blackfriars Road, London and included a review of the Site's history and inspection of its current condition. It is proposed to demolish the existing structure and build a new high-quality part 12, part 20 storey office building with a single basement.

The Site is currently a nine storey office block. Limited potential sources of contamination have been identified on site, including a generator with diesel oil drums, and car parking. Offsite sources of note included an electrical substation which was located on the western face of the building fronting onto Colombo Street. Historical uses of the Site has included a depot, smithy and a warehouse.

The Site from the date of the first available map was occupied by terraced properties. A smithy and yard were later denoted in the north of the Site. The Site was cleared prior to 1938 and was denoted as a depot and later a warehouse. The Site was finally redeveloped with Friar's Bridge Court denoted on mapping from 1991.

The geology underlying the Site recorded to comprise of a significant thickness of alluvial deposits (sand, silt, clay and peat), underlain by the London Clay Formation. There is likely to be a thickness of Made Ground within certain areas of the Site.

There is considered to be a medium to high risk of unexploded ordnance (UXO) at the Site.

The Site is underlain by a Secondary Undifferentiated aquifer associated with the alluvial deposits. The aquifer represents a potentially sensitive receptor that may be impacted by contaminants from site sources. It may also act as a pathway facilitating the on-site and off-site migration of contaminants. A groundwater abstraction license for potable use is recorded to be in place approximately 190m north of the Site. The strata in which the groundwater is abstracted is unknown. The River Thames is located 337m north of the Site.

Based on the Preliminary Conceptual Site Model, potentially unacceptable pollutant linkages have been identified as follows:

- Construction workers may be exposed to contaminants in shallow soils and groundwater beneath the Site;
- Future Site users / offsite residents may be exposed to ground gas generated beneath the Site;
- Shallow contaminants may pose a risk to buried services and structures; and
- Contaminants in Made Ground may impact upon the Secondary Undifferentiated aquifer via leaching.

The Preliminary Conceptual Site Model indicated that the highest risk estimated for potential pollutant linkages was Medium. This rating was given to four of seven potential pollutant linkages.

The proposed development of the Site will consist of the demolition of the existing building and the building of a new high-quality commercial building for office use, given this the overall risk rating for the Site is considered to be Medium.

The recommendations of this report outline preliminary remedial and mitigation measures that require confirmation through additional works. However, once successfully implemented the risks are anticipated to be Low. Therefore the NPPF requirement that on completion the Site can no longer be captured under the Part IIA regime is expected to be met.

7. Recommendations

The following actions are recommended to address the potentially unacceptable risks identified:

- An intrusive investigation and assessment of the Site is recommended, which should include soil sampling, ground gas monitoring, groundwater sampling. This will enable an assessment to be made on whether contaminants present on Site pose a potential risk to the proposed end-users or controlled waters;
- A geotechnical investigation and assessment should be completed in tandem with the intrusive investigation to inform foundation design. Sulphate and pH testing should also be incorporated into the geotechnical investigation, to inform the design of buried concrete against chemical attack;
- It is proposed that the basement area is extended as part of the redevelopment therefore a waste soils assessment should be included within the ground investigation scope. Waste acceptance criteria (WAC) testing may then be necessary, where disposal is proposed.
- Unexploded Ordnance mitigation measures should be implemented at relevant stages of the development, as detailed in the Alpha Associates report (Ref. P4975);
- A Remediation Strategy is likely to be required as a condition of planning, this will outline the mitigation measures required to mitigate the risks to human health and/or controlled waters. The remediation strategy should be compiled by a suitably qualified professional, and followed by a corresponding verification report;
- Due to the age of the building it is likely that potential Asbestos Containing Materials are present within the building and below ground services. A suitable asbestos survey should be undertaken prior to the buildings demolition; and,
- The Secondary Undifferentiated aquifer is present at shallow depths beneath the Site. Consequently care should be taken not to introduce contamination to the ground during the construction works at the Site.

GLOSSARY

For the purpose of this report, the following terms and definitions apply (see BS 10175:2001).

| | |
|---------------------------|--|
| Accuracy | Level of agreement between true value and observed value. |
| Conceptual Exposure model | <p>Textual and or schematic hypothesis of the nature and sources of contamination, potential migration pathways (including description of the ground and groundwater) and potential receptors, developed on the basis of the information from the preliminary investigation and refined during subsequent phases of investigation and which is an essential part of the risk assessment process.</p> <p>Note 1: The conceptual exposure model is initially derived from the information obtained by the preliminary investigation. This conceptual model is used to focus subsequent investigations, where these are considered to be necessary, in order to meet the objectives of the investigations and the risk assessment. The results of the field investigation can provide additional data that can be used to further refine the conceptual model.</p> |
| Contamination | <p>Presence of a substance which is in, on or under land, and which has <u>the potential</u> to cause significant harm or to cause significant pollution of controlled water.</p> <p>Note 1: There is no assumption in this definition that harm results from the presence of the contamination.</p> <p>Note 2: Naturally enhanced concentrations of harmful substances can fall within this definition of contamination.</p> <p>Note 3: Contamination may relate to soils, groundwater or ground gas.</p> |
| Controlled water | <p>Inland freshwater (any lake, pond or watercourse above the freshwater limit), water contained in underground strata and any coastal water between the limit of highest tide or the freshwater line to the three mile limit of territorial waters.</p> <p>Note 1: See Section 104 of The Water Resources Act 1991.</p> |
| Harm | Adverse effect on the health of living organisms, or other interference with ecological systems of which they form part, and, in the case humans, including property. |
| Hazard | Inherently dangerous quality of a substance, procedure or event. |
| Pathway | Mechanism or route by which a contaminant comes into contact with, or otherwise affects, a receptor. |
| Precision | Level of agreement within a series of measurements of a parameter. |
| Receptor | Persons, living organisms, ecological systems, controlled water, atmosphere, structures and utilities that could be adversely affected by the contaminant(s). |
| Risk | Probability of the occurrence, magnitude and consequences of an unwanted adverse effect on a receptor. |
| Risk assessment | Process of establishing, to the extent possible, the existence, nature and significance of risk. |
| Sampling | Methods and techniques used to obtain a representative sample of the material under investigation. |
| Soil | <p>Upper layer of the earth's crust composed of mineral parts, organic substance, water, air and living matter.</p> <p>Note 1: In accordance with BS 10175:2001 the term soil has the meaning ascribed to it through general use in civil engineering and includes topsoil and subsoil; deposits such as clays, silt, sand, gravel, cobbles, boulders and organic deposits such as peat; and material of natural or human origin (e.g. fills and deposited wastes). The term embraces all components of soil, including mineral matter, organic matter, soil gas and moisture, and living organisms.</p> |
| Source | <p>Location from which contamination is, or was, derived.</p> <p>Note 1: This could be the location of the highest soil or groundwater concentration of the contaminant(s).</p> |
| Uncertainty | Parameter, associated with the result of a measurement that characterizes the dispersion of the values that could reasonably be attributed to the measurement. |

Appendix A

Site Plans

- **Site Location Plan (Ref. WIB15605-100_GR_PERA_A1A)**
- **Site Layout Plan (Ref. WIB15605-100_GR_PERA_A2A)**
- **Conceptual Model (Ref. WIB15605-100_GR_PERA_A3A)**
- **Site Features Plan (Ref. WIB15605-100_GR_PERA_A4A)**
- **Proposed Layout Plan – Basement Level Plan (Ref. 1324-Opt2-A-099)**
- **Proposed Layout Plan – Ground Floor Level (Ref. 1324-Opt2-100)**



Project Details

WIB15605-100: Friars

Figure Title

Figure A1: Site Location

Figure Ref

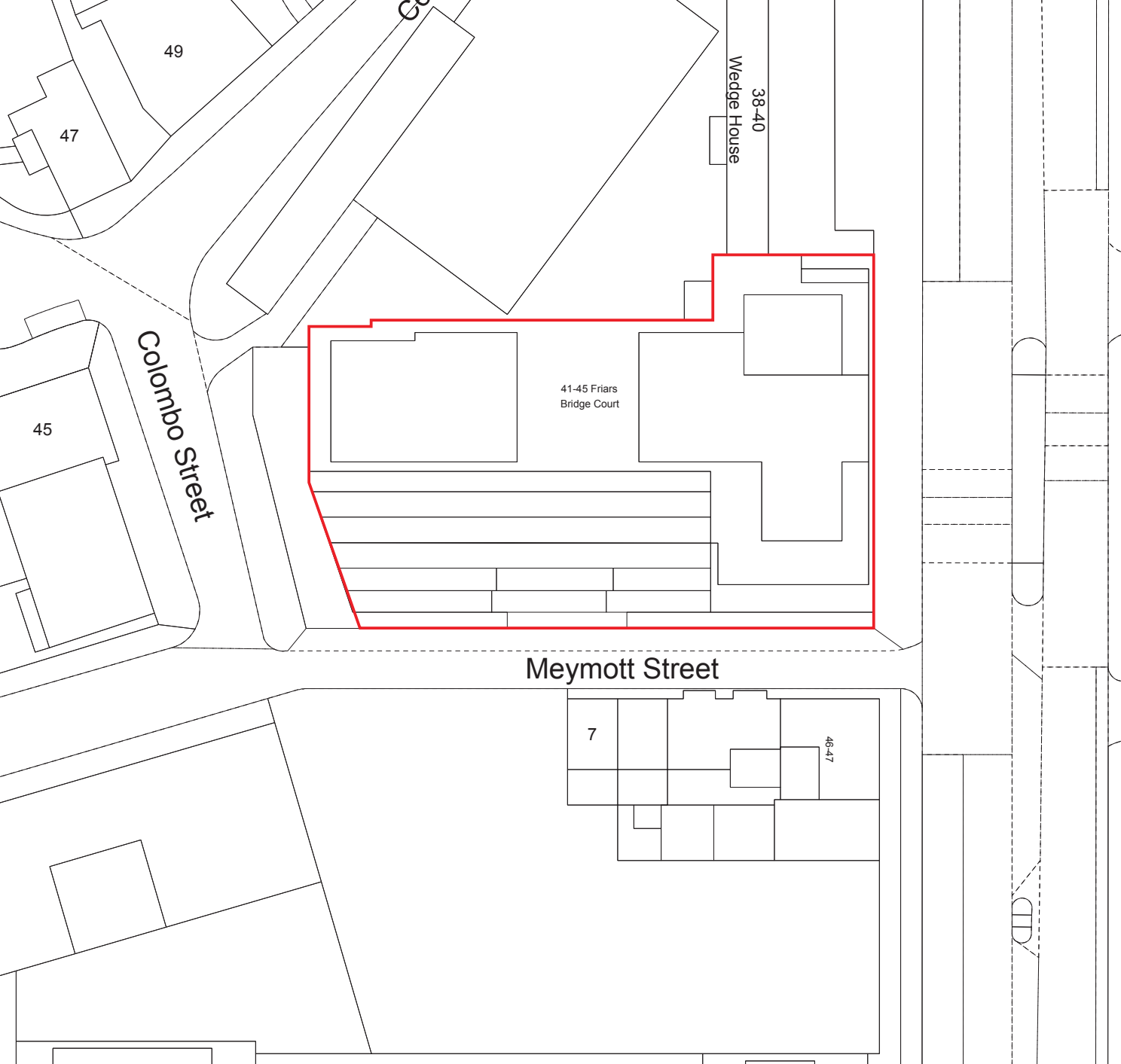
WIB15605-100_GR_P

Date

July 2015

File Location

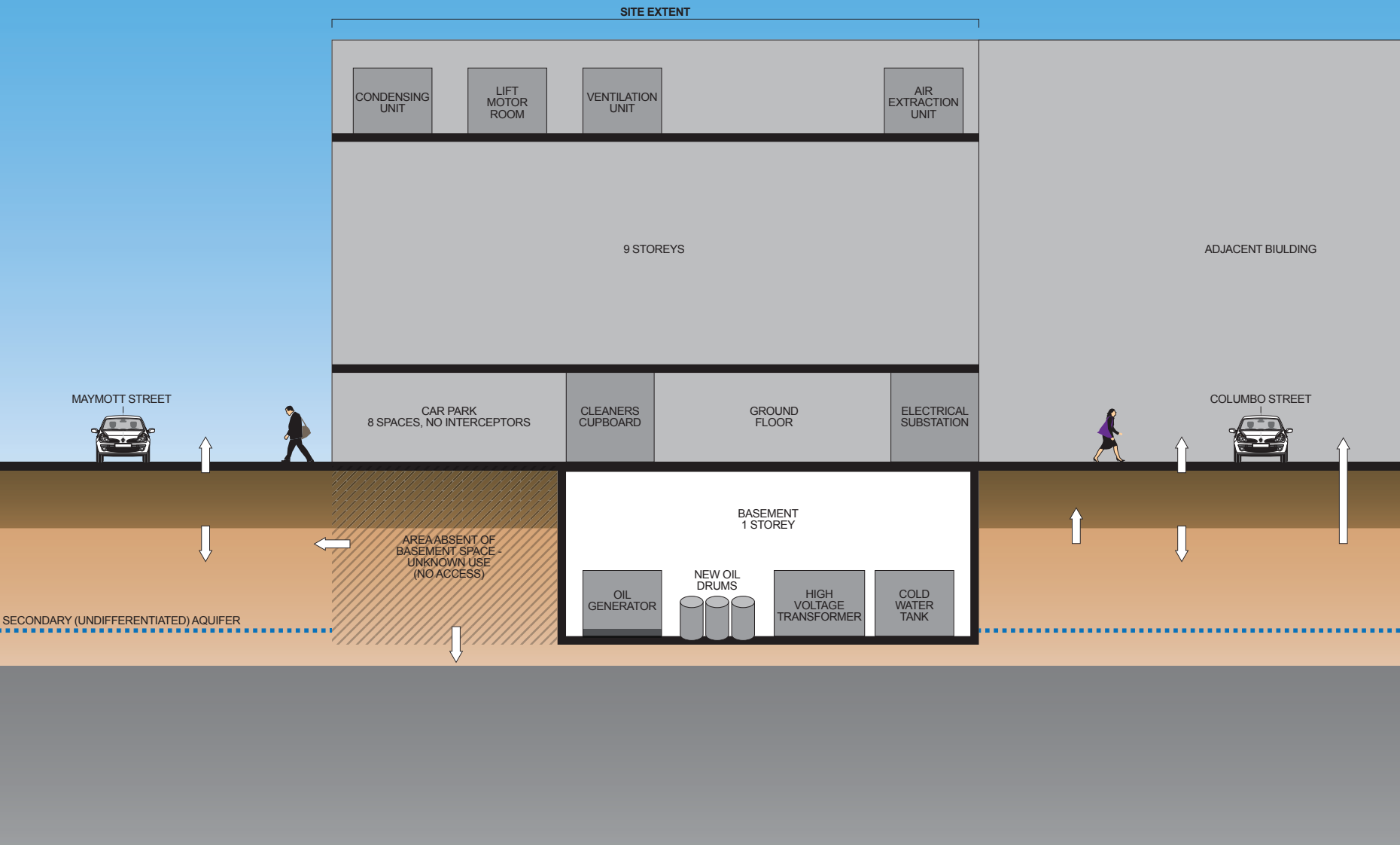
\\s-incs\wiel\projects\wib1560



 Site Boundary



| | |
|-----------------|--------------------------------|
| Project Details | WIB15605-100: Friars |
| Figure Title | Figure A2: Site Plan |
| Figure Ref | WIB15605-100_GR_P |
| Date | July 2015 |
| File Location | \\s-incs\wiel\projects\wib1560 |



STANDING



MADE GROUND

VERTICAL & LATERAL
RATION



ALLUVIUM - CLAY, SILT, PEAT AND SAND



LONDON CLAY FORMATION - CLAY, SILT AND SAND

Project Details

WIB15605-100: Friars

Figure Title

Figure A3: Conceptual

Figure Ref

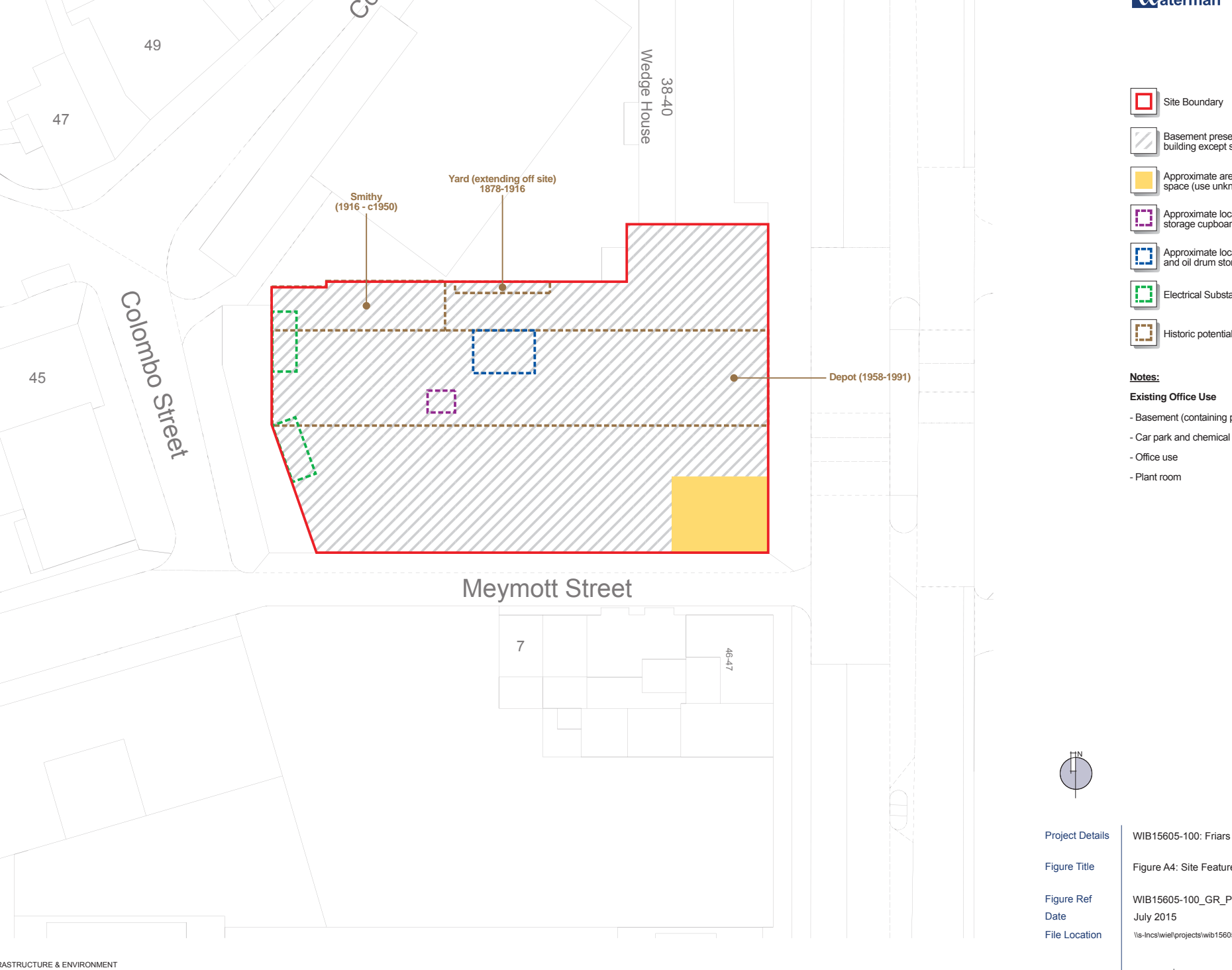
WIB15605-100_GR_P








Date

July 2015

File Location

\\s-incs\wiel\projects\wib1560



-  Site Boundary
-  Basement preserved building except s
-  Approximate area space (use unk
-  Approximate loc storage cupboar
-  Approximate loc and oil drum sto
-  Electrical Substa
-  Historic potentia

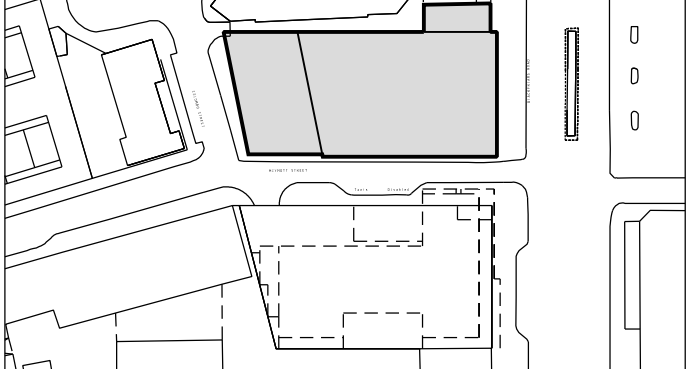
Notes:

Existing Office Use

- Basement (containing p
- Car park and chemical
- Office use
- Plant room



| | |
|-----------------|--------------------------------|
| Project Details | WIB15605-100: Friars |
| Figure Title | Figure A4: Site Featur |
| Figure Ref | WIB15605-100_GR_P |
| Date | July 2015 |
| File Location | \\s-incs\wiel\projects\wib1560 |



Do not scale dimensions. Dimensions govern.
All dimensions are in millimetres unless noted otherwise.
PLP Architecture shall be notified in writing of any discrepancies.

31/03 2015 Issue for Planning SF/PL AM/AL

| Rev | Date | Notes | Drawn By | Insp By |
|-----|------|-------|----------|---------|
|-----|------|-------|----------|---------|

Revisions

PLP/ARCHITECTURE

PLP Architecture Ltd
Ibex House
42-47 Minories
London EC3N 1DY
t: +44 (0) 20 3006 3900
f: +44 (0) 20 3006 3901
e: info@plparchitecture.com

www.plparchitecture.com



Project Name

41-45 BLACKFRIARS ROAD

Status

PLANNING APPLICATION

Drawing Title


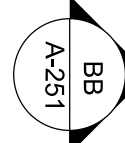
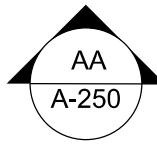
Plan Level -01

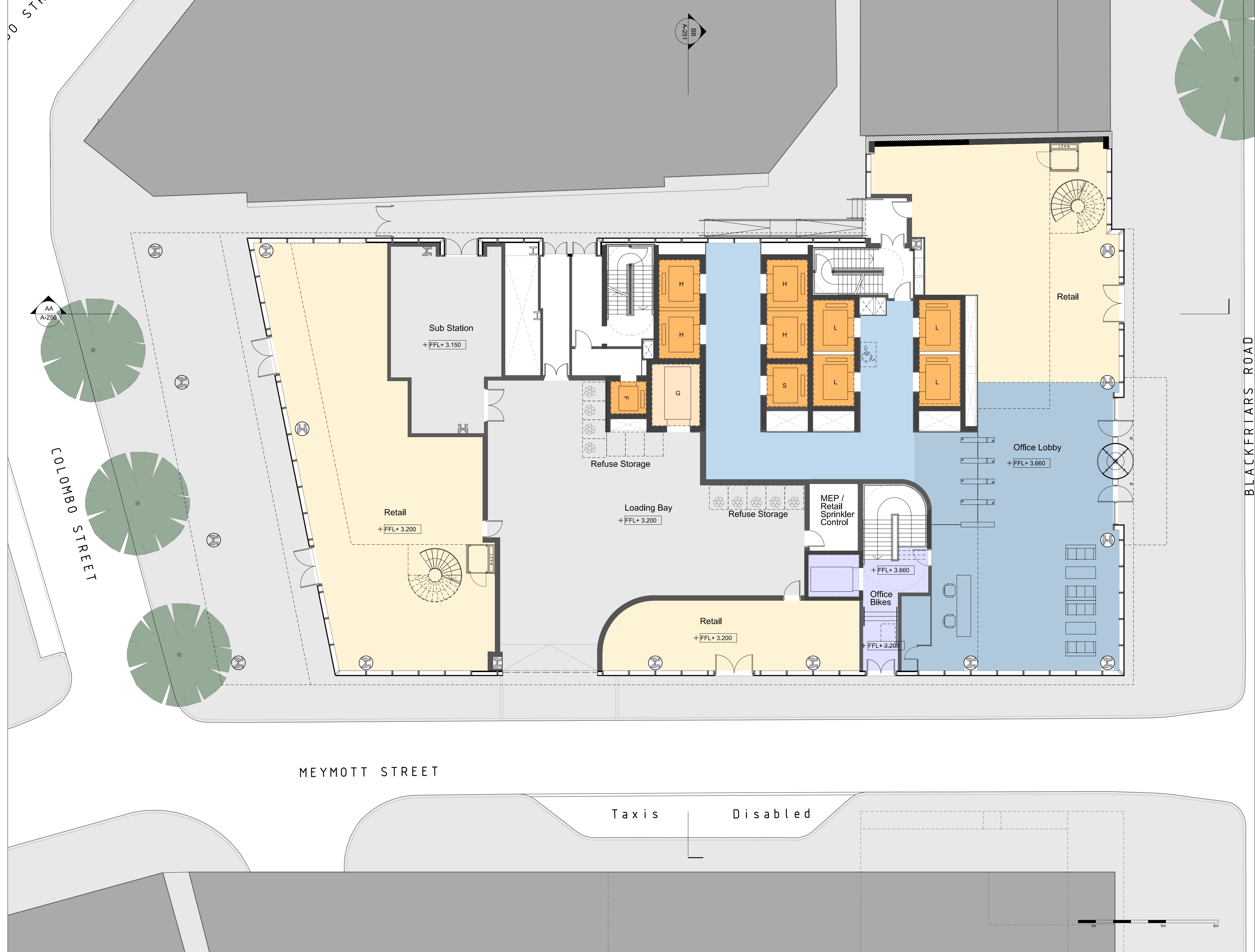
Drawing Number

1324-A-099

| Scale | Sheet Size | Creation Date |
|-------|------------|---------------|
| 1:100 | A1 | 22.06.2015 |

Revision





Do not scale dimensions. Dimensions govern.
All dimensions are in millimetres unless noted
otherwise.
PLP Architecture shall be notified in writing of any
discrepancies.

31/03 Issue for Planning
2015
SF/PL AM/AL

| Rev | Date | Notes | Drawn By | Insp By |
|-----|------|-------|----------|---------|
|-----|------|-------|----------|---------|

Revisions

PLP/ARCHITECTURE

PLP Architecture Ltd
Ibex House
42-47 Minories
London EC3N 1DY
t: +44 (0) 20 3006 3900
f: +44 (0) 20 3006 3901
e: info@plparchitecture.com

www.plparchitecture.com

KENNEDY WILSON

Project Name

41-45 BLACKFRIARS ROAD

Status

PLANNING APPLICATION

Drawing Title

Plan Level 00

Drawing Number

1324-A-100

| Scale | Sheet Size | Creation Date |
|-------|------------|---------------|
| 1:100 | A1 | 13.08.2015 |

Revision

Appendix B

Site Photographs

- **Plates 1 - 9 (1 Page)**




tents




Cleaners room



Electrical Substation



ymott Street



Ground Floor car park



Friars Bridge Court Entrance



ank



Oil based generator



Oil drums in generator room

Project Details

WIB15605-100: Friars

Figure Title

Figure B1: Site Photo

Figure Ref

WIB15605-100_GR_P

Date

July 2015

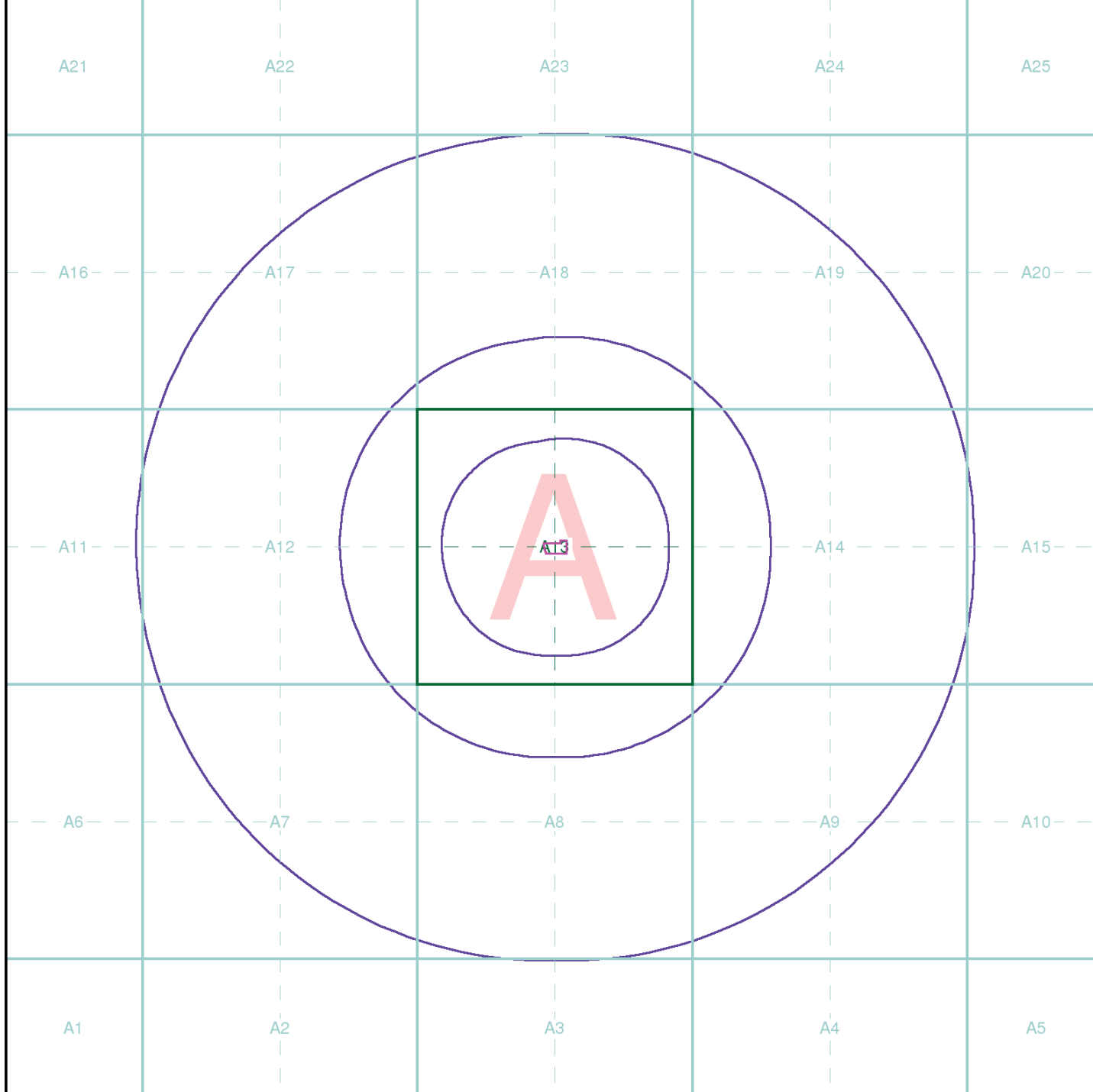
File Location

\\s-incs\wiel\projects\wib1560

Appendix C

Consultation Information

- **Landmark Technical Report**
- **Response from Planning Department**



Index Map

For ease of identification, your site and buffer have been divided into Segments and Quadrants. These are illustrated on this map and explained further below.

Slice

Each slice represents a 1:10,000 plot area (2.7km x 2.7km). A large site and buffer may be made up of several slices. A slice is defined by a red outline, that are referenced by letters of the alphabet (A-Z) in the bottom left corner of the slice "grid". This grid does not follow the Grid lines but is designed to give best fit over the site area.

Segment

A segment represents a 1:2,500 plot area. Segments are defined by a green outline, and associated with them are shown in dark green, other than the segment itself, numbered from the bottom left hand corner within each slice.

Quadrant

A quadrant is a quarter of a segment. These are labeled with letters of the alphabet (A-D) in the bottom left hand corner of the quadrant. SE and are referenced in the datasheet to allow features to be located on plots. Therefore a feature that has a quadrant reference would be in Slice A, Segment 7 and the NW Quadrant.

A selection of organisations who provide data within the project area:



Envirocheck reports are compiled from 136 different sources.

Client Details

Ms N Swallow, Waterman Energy Environmental Ltd, South Central, 11 Peter Street, Manchester, M2 7LH

Order Details

Order Number: 69899465_1_1
Customer Ref: WIB15605-100
National Grid Reference: 531610, 180190
Site Area (Ha): 0.16
Search Buffer (m): 1000

Site Details

Friars Bridge Court, Blackfriars Road, London, EC4A 3DF

Full Terms and Conditions can be found on our website at: <http://www.landmarkinfo.co.uk/Terms/Show/5>

Envirocheck[®] Report:

Datasheet

Order Details:

Order Number:

69899465_1_1

Customer Reference:

WIB15605-100

National Grid Reference:

531610, 180200

Slice:

A

Site Area (Ha):

0.16

Search Buffer (m):

1000

Site Details:

Friars Bridge Court

Blackfriars Road

LONDON

SE1 8NZ

Client Details:

Ms N Swallow

Waterman Energy Environment & Design Ltd

South Central

11 Peter Street

Manchester

M2 5QR

| Report Section | Page Number |
|-----------------------|-------------|
| Summary | - |
| Agency & Hydrological | 1 |
| Waste | 56 |
| Hazardous Substances | - |
| Geological | 58 |
| Industrial Land Use | 69 |
| Sensitive Land Use | - |
| Data Currency | 104 |
| Data Suppliers | 111 |
| Useful Contacts | 112 |

Introduction

The Environment Act 1995 has made site sensitivity a key issue, as the legislation pays as much attention to the pathways by which contamination could spread, and to the vulnerable targets of contamination, as it does the potential sources of contamination. For this reason, Landmark's Site Sensitivity maps and Datasheet(s) place great emphasis on statutory data provided by the Environment Agency/Natural Resources Wales and the Scottish Environment Protection Agency; it also incorporates data from Natural England (and the Scottish and Welsh equivalents) and Local Authorities; and highlights hydrogeological features required by environmental and geotechnical consultants. It does not include any information concerning past uses of land. The datasheet is produced by querying the Landmark database to a distance defined by the client from a site boundary provided by the client.

In the attached datasheet the National Grid References (NGRs) are rounded to the nearest 10m in accordance with Landmark's agreements with a number of Data Suppliers.

Copyright Notice

© Landmark Information Group Limited 2015. The Copyright on the information and data and its format as contained in this Envirocheck® Report ("Report") is the property of Landmark Information Group Limited ("Landmark") and several other Data Providers, including (but not limited to) Ordnance Survey, British Geological Survey, the Environment Agency/Natural Resources Wales and Natural England, and must not be reproduced in whole or in part by photocopying or any other method. The Report is supplied under Landmark's Terms and Conditions accepted by the Customer.

A copy of Landmark's Terms and Conditions can be found with the Index Map for this report. Additional copies of the Report may be obtained from Landmark, subject to Landmark's charges in force from time to time. The Copyright, design rights and any other intellectual rights shall remain the exclusive property of Landmark and /or other Data providers, whose Copyright material has been included in this Report.

Natural England Copyright Notice

Site of Special Scientific Interest, National Nature Reserve, Ramsar, Special Protection Area, Special Conservation Area, Marine Nature Reserve data (derived from Ordnance Survey 1:10000 raster) is provided by, and used with the permission of, Natural England who retain the copyright and Intellectual Property Rights for the data.

Ove Arup Copyright Notice

The Data provided in this report was obtained on Licence from Ove Arup & Partners Limited (for further information, contact mining.review@arup.com). No reproduction or further use of such Data is to be made without the prior written consent of Ove Arup & Partners Limited. The information and data supplied in the product are derived from publicly available records and other third party sources and neither Ove Arup & Partners nor Landmark warrant the accuracy or completeness of such information or data.

Peter Brett Associates Copyright Notice

The cavity data presented has been extracted from the PBA enhanced version of the original DEFRA national cavity databases. PBA/DEFRA retain the copyright & intellectual property rights in the data. Whilst all reasonable efforts are made to check that the information contained in the cavity databases is accurate we do not warrant that the data is complete or error free. The information is based upon our own researches and those collated from a number of external sources and is continually being augmented and updated by PBA. In no event shall PBA/DEFRA or Landmark be liable for any loss or damage including, without limitation, indirect or consequential loss or damage arising from the use of this data.

Radon Potential dataset Copyright Notice

Information supplied from a joint dataset compiled by The British Geological Survey and Public Health England.

| Data Type | Page Number | On Site | 0 to 250m | 251 to 500m | 501 to 1000m (*up to 2000m) |
|---|-------------|---------|-----------|-------------|-----------------------------|
| Agency & Hydrological | | | | | |
| Contaminated Land Register Entries and Notices | | | | | |
| Discharge Consents | pg 1 | | | 1 | 19 |
| Enforcement and Prohibition Notices | | | | | |
| Integrated Pollution Controls | | | | | |
| Integrated Pollution Prevention And Control | pg 6 | | | | 4 |
| Local Authority Integrated Pollution Prevention And Control | | | | | |
| Local Authority Pollution Prevention and Controls | pg 6 | | 2 | 4 | 4 |
| Local Authority Pollution Prevention and Control Enforcements | | | | | |
| Nearest Surface Water Feature | pg 8 | | | Yes | |
| Pollution Incidents to Controlled Waters | pg 8 | | | 3 | 9 |
| Prosecutions Relating to Authorised Processes | | | | | |
| Prosecutions Relating to Controlled Waters | | | | | |
| Registered Radioactive Substances | pg 10 | | | 12 | 24 |
| River Quality | | | | | |
| River Quality Biology Sampling Points | | | | | |
| River Quality Chemistry Sampling Points | | | | | |
| Substantiated Pollution Incident Register | pg 16 | | | | 1 |
| Water Abstractions | pg 16 | | 4 | 3 | 24 (*124) |
| Water Industry Act Referrals | | | | | |
| Groundwater Vulnerability | pg 55 | Yes | n/a | n/a | n/a |
| Bedrock Aquifer Designations | pg 55 | Yes | n/a | n/a | n/a |
| Superficial Aquifer Designations | pg 55 | Yes | n/a | n/a | n/a |
| Source Protection Zones | | | | | |
| Extreme Flooding from Rivers or Sea without Defences | pg 55 | Yes | | n/a | n/a |
| Flooding from Rivers or Sea without Defences | pg 55 | Yes | | n/a | n/a |
| Areas Benefiting from Flood Defences | pg 55 | Yes | | n/a | n/a |
| Flood Water Storage Areas | | | | n/a | n/a |
| Flood Defences | | | | n/a | n/a |
| Detailed River Network Lines | pg 55 | | | Yes | n/a |
| Detailed River Network Offline Drainage | | | | | n/a |

| Data Type | Page Number | On Site | 0 to 250m | 251 to 500m | 501 to 1000m (*up to 2000m) |
|---|--------------------|----------------|------------------|--------------------|--|
| Waste | | | | | |
| BGS Recorded Landfill Sites | | | | | |
| Historical Landfill Sites | | | | | |
| Integrated Pollution Control Registered Waste Sites | | | | | |
| Licensed Waste Management Facilities (Landfill Boundaries) | | | | | |
| Licensed Waste Management Facilities (Locations) | pg 56 | | | | 2 |
| Local Authority Recorded Landfill Sites | | | | | |
| Registered Landfill Sites | | | | | |
| Registered Waste Transfer Sites | pg 56 | | | | 1 |
| Registered Waste Treatment or Disposal Sites | pg 57 | | | 1 | 1 |
| Hazardous Substances | | | | | |
| Control of Major Accident Hazards Sites (COMAH) | | | | | |
| Explosive Sites | | | | | |
| Notification of Installations Handling Hazardous Substances (NIHHS) | | | | | |
| Planning Hazardous Substance Consents | | | | | |
| Planning Hazardous Substance Enforcements | | | | | |
| Geological | | | | | |
| BGS 1:625,000 Solid Geology | pg 58 | Yes | n/a | n/a | n/a |
| BGS Estimated Soil Chemistry | pg 58 | Yes | Yes | Yes | Yes |
| BGS Recorded Mineral Sites | | | | | |
| BGS Urban Soil Chemistry | pg 64 | | Yes | Yes | Yes |
| BGS Urban Soil Chemistry Averages | pg 67 | Yes | | | |
| Brine Compensation Area | | | n/a | n/a | n/a |
| Coal Mining Affected Areas | | | n/a | n/a | n/a |
| Mining Instability | | | n/a | n/a | n/a |
| Man-Made Mining Cavities | | | | | |
| Natural Cavities | | | | | |
| Non Coal Mining Areas of Great Britain | | | | n/a | n/a |
| Potential for Collapsible Ground Stability Hazards | | | | n/a | n/a |
| Potential for Compressible Ground Stability Hazards | pg 67 | Yes | Yes | n/a | n/a |
| Potential for Ground Dissolution Stability Hazards | | | | n/a | n/a |
| Potential for Landslide Ground Stability Hazards | pg 67 | Yes | Yes | n/a | n/a |
| Potential for Running Sand Ground Stability Hazards | pg 67 | Yes | Yes | n/a | n/a |
| Potential for Shrinking or Swelling Clay Ground Stability Hazards | pg 68 | Yes | Yes | n/a | n/a |
| Radon Potential - Radon Affected Areas | | | n/a | n/a | n/a |
| Radon Potential - Radon Protection Measures | | | n/a | n/a | n/a |

| Data Type | Page Number | On Site | 0 to 250m | 251 to 500m | 501 to 1000m (*up to 2000m) |
|--------------------------------------|-------------|---------|-----------|-------------|--------------------------------|
| Industrial Land Use | | | | | |
| Contemporary Trade Directory Entries | pg 69 | 2 | 18 | 123 | 259 |
| Fuel Station Entries | pg 103 | | | 2 | 3 |
| Sensitive Land Use | | | | | |
| Areas of Adopted Green Belt | | | | | |
| Areas of Unadopted Green Belt | | | | | |
| Areas of Outstanding Natural Beauty | | | | | |
| Environmentally Sensitive Areas | | | | | |
| Forest Parks | | | | | |
| Local Nature Reserves | | | | | |
| Marine Nature Reserves | | | | | |
| National Nature Reserves | | | | | |
| National Parks | | | | | |
| Nitrate Sensitive Areas | | | | | |
| Nitrate Vulnerable Zones | | | | | |
| Ramsar Sites | | | | | |
| Sites of Special Scientific Interest | | | | | |
| Special Areas of Conservation | | | | | |
| Special Protection Areas | | | | | |

| Map ID | Details | Reference (Compass Direction) | Estimated Distance From Site | Contact | NGR |
|--------|---|-------------------------------|------------------------------|---------|---------------|
| 1 | Discharge Consents Operator: Kings-Reach Development Co Ltd Property Type: Undefined Or Other Location: Bankside Development, Phase 2, Invicta House, Bankside, Southwark, London Authority: Environment Agency, Thames Region Catchment Area: Not Supplied Reference: Ctwc.1372 Permit Version: 1 Effective Date: 6th January 1987 Issued Date: 6th January 1987 Revocation Date: 24th June 1991 Discharge Type: Discharge Of Other Matter-Surface Water Discharge: Saline Estuary Environment: Receiving Water: River Thames Status: Authorisation revokedRevoked Positional Accuracy: Located by supplier to within 100m | A13NW (N) | 288 | 3 | 531600 180500 |
| 2 | Discharge Consents Operator: The Board Of Trustees Of The Tate Gallery Property Type: Recreational & Cultural Location: Ground Source Heat Pump Serving Tate Modern Bankside London England Se1 9tg Authority: Environment Agency, Thames Region Catchment Area: Thames Reference: Epr/Kp3623ky Permit Version: 1 Effective Date: 22nd November 2011 Issued Date: 22nd November 2011 Revocation Date: Not Supplied Discharge Type: Groundwater - Borehole Discharge: Into Land Environment: Receiving Water: Groundwater Via Boreholes Status: New issued under EPR 2010 Positional Accuracy: Located by supplier to within 10m | A14NW (NE) | 505 | 3 | 532050 180500 |
| 2 | Discharge Consents Operator: The Board Of Trustees Of The Tate Gallery Property Type: Recreational & Cultural Location: Tate Modern Ground Source Heat Pump Tate Modern Bankside London England Se1 9tg Authority: Environment Agency, Thames Region Catchment Area: Thames Reference: Eprkp3623ky Permit Version: 1 Effective Date: 22nd November 2011 Issued Date: 22nd November 2011 Revocation Date: Not Supplied Discharge Type: Trade Discharges - Cooling Water Discharge: Into Land Environment: Receiving Water: Groundwater Via Boreholes Status: New issued under EPR 2010 Positional Accuracy: Located by supplier to within 10m | A14NW (NE) | 505 | 3 | 532050 180500 |
| 2 | Discharge Consents Operator: The Board Of Trustees Of The Tate Gallery Property Type: Recreational & Cultural Location: Ground Source Heat Pump Serving Tate Modern Bankside London England Se1 9tg Authority: Environment Agency, Thames Region Catchment Area: Thames Reference: Epr/Kp3623ky Permit Version: 1 Effective Date: 22nd November 2011 Issued Date: 22nd November 2011 Revocation Date: Not Supplied Discharge Type: Groundwater - Borehole Discharge: Into Land Environment: Receiving Water: Groundwater Via Boreholes Status: New issued under EPR 2010 Positional Accuracy: Located by supplier to within 10m | A14NW (NE) | 524 | 3 | 532080 180490 |

| Map ID | Details | Reference (Compass Direction) | Estimated Distance From Site | Contact | NGR |
|--------|--|-------------------------------|------------------------------|---------|---------------|
| 2 | Discharge Consents Operator: The Board Of Trustees Of The Tate Gallery Property Type: Recreational & Cultural Location: Tate Modern Ground Source Heat Pump Tate Modern Bankside London England Se1 9tg Authority: Environment Agency, Thames Region Catchment Area: Thames Reference: Eprkp3623ky Permit Version: 1 Effective Date: 22nd November 2011 Issued Date: 22nd November 2011 Revocation Date: Not Supplied Discharge Type: Trade Discharges - Cooling Water Discharge: Into Land Environment: Receiving Water: Groundwater Via Boreholes Status: New issued under EPR 2010 Positional Accuracy: Located by supplier to within 10m | A14NW (NE) | 524 | 3 | 532080 180490 |
| 3 | Discharge Consents Operator: British Telecommunications Plc Property Type: Postal Services & Telecom Location: Baynard House, Queen Victoria Street, London Ec4 Authority: Environment Agency, Thames Region Catchment Area: Not Given Reference: CTMR.0386 Permit Version: 1 Effective Date: 14th March 1980 Issued Date: 14th March 1980 Revocation Date: Not Supplied Discharge Type: Trade Discharges - Cooling Water Discharge: Saline Estuary Environment: Receiving Water: Thames Tidal Status: Transferred from Rivers (Prevention of Pollution) Act 1951-1961 Positional Accuracy: Located by supplier to within 100m | A18SE (NE) | 555 | 3 | 531900 180700 |
| 4 | Discharge Consents Operator: Thames Water Utilities Limited. Property Type: Sewerage Network - Sewers - Water Company Location: Fleet Main Line Sewer, London Authority: Environment Agency, Thames Region Catchment Area: Not Given Reference: CSAB.0541 Permit Version: 1 Effective Date: 5th October 1987 Issued Date: 5th October 1987 Revocation Date: Not Supplied Discharge Type: Sewage Discharges - Stw Storm Overflow/Storm Tank - Water Company Discharge: Saline Estuary Environment: Receiving Water: R.Thames (Tidal) Status: Post National Rivers Authority Legislation where issue date > 31/08/1989 Positional Accuracy: Located by supplier to within 100m | A18SE (N) | 588 | 3 | 531650 180800 |
| 5 | Discharge Consents Operator: Thames Water Utilities Ltd Property Type: Sewerage Network - Sewers - Water Company Location: Pauls Pier Wharf, Thames Streetpauls Pier Wharft Thames Street Authority: Environment Agency, Thames Region Catchment Area: Not Supplied Reference: Temp.2968 Permit Version: 2 Effective Date: 3rd September 2010 Issued Date: 3rd September 2010 Revocation Date: Not Supplied Discharge Type: Public Sewage: Storm Sewage Overflow Discharge: Saline Estuary Environment: Receiving Water: Tidal Thames Status: Varied under EPR 2010 Positional Accuracy: Located by supplier to within 10m | A19SW (NE) | 709 | 3 | 532000 180820 |

| Map ID | Details | Reference (Compass Direction) | Estimated Distance From Site | Contact | NGR |
|--------|---|-------------------------------|------------------------------|---------|------------------|
| 5 | Discharge Consents Operator: Thames Water Utilities Ltd Property Type: Sewerage Network - Sewers - Water Company Location: Pauls Pier Wharf, Thames Streetpauls Pier Wharfthames Street Authority: Environment Agency, Thames Region Catchment Area: Not Supplied Reference: Temp.2968 Permit Version: 1 Effective Date: 2nd November 1989 Issued Date: 2nd November 1989 Revocation Date: 2nd September 2010 Discharge Type: Public Sewage: Storm Sewage Overflow Discharge: Saline Estuary Environment: Receiving Water: Tidal Thames Status: Temporary Consents (Water Act 1989, Section 113) Positional Accuracy: Located by supplier to within 10m | A19SW (NE) | 709 | 3 | 532000 180820 |
| 5 | Discharge Consents Operator: Thames Water Utilities Limited. Property Type: Sewerage Network - Sewers - Water Company Location: Thames, St. Pauls Pier Wharf, London Authority: Environment Agency, Thames Region Catchment Area: Not Given Reference: CSAB.0542 Permit Version: 1 Effective Date: 5th October 1987 Issued Date: 5th October 1987 Revocation Date: Not Supplied Discharge Type: Sewage Discharges - Stw Storm Overflow/Storm Tank - Water Company Discharge: Saline Estuary Environment: Receiving Water: R.Thames (Tidal) Status: Post National Rivers Authority Legislation where issue date > 31/08/1989 Positional Accuracy: Located by supplier to within 10m | A19SW (NE) | 709 | 3 | 532000 180820 |
| 6 | Discharge Consents Operator: Thames Water Utilities Ltd Property Type: Sewerage Network - Sewers - Water Company Location: Temple Place, Essex Streettemple Placeessex Street Authority: Environment Agency, Thames Region Catchment Area: Not Supplied Reference: Temp.2583 Permit Version: 2 Effective Date: 3rd September 2010 Issued Date: 3rd September 2010 Revocation Date: Not Supplied Discharge Type: Public Sewage: Storm Sewage Overflow Discharge: Saline Estuary Environment: Receiving Water: Tidal Thames Status: Varied under EPR 2010 Positional Accuracy: Located by supplier to within 10m | A17SE (NW) | 737 | 3 | 531130 180790 |
| 6 | Discharge Consents Operator: Thames Water Utilities Ltd Property Type: Sewerage Network - Sewers - Water Company Location: Temple Place, Essex Streettemple Placeessex Street Authority: Environment Agency, Thames Region Catchment Area: Not Supplied Reference: Temp.2583 Permit Version: 1 Effective Date: 2nd November 1989 Issued Date: 2nd November 1989 Revocation Date: 2nd September 2010 Discharge Type: Public Sewage: Storm Sewage Overflow Discharge: Saline Estuary Environment: Receiving Water: Tidal Thames Status: Temporary Consents (Water Act 1989, Section 113) Positional Accuracy: Located by supplier to within 10m | A17SE (NW) | 737 | 3 | 531130 180790 |

| Map ID | Details | Reference (Compass Direction) | Estimated Distance From Site | Contact | NGR |
|--------|--|-------------------------------|------------------------------|---------|------------------|
| 7 | Discharge Consents Operator: Thames Water Utilities Limited. Property Type: Sewerage Network - Sewers - Water Company Location: Norfolk Street, London Authority: Environment Agency, Thames Region Catchment Area: Not Given Reference: CSAB.0540 Permit Version: 1 Effective Date: 5th October 1987 Issued Date: 5th October 1987 Revocation Date: Not Supplied Discharge Type: Sewage Discharges - Stw Storm Overflow/Storm Tank - Water Company Discharge: Saline Estuary Environment: Receiving Water: R.Thames (Tidal) Status: Post National Rivers Authority Legislation where issue date > 31/08/1989 Positional Accuracy: Located by supplier to within 100m | A17SE (NW) | 823 | 3 | 530980 180770 |
| 8 | Discharge Consents Operator: Ms Catherine Mayllon, Director Of Operations Property Type: Recreational & Cultural Location: Royal Festival Hall The South Bank Centre Belvedere Road London Se1 8xx Authority: Environment Agency, Thames Region Catchment Area: Tideway -Windle/RBourne (s) Reference: Casm.2630 Permit Version: 1 Effective Date: 25th May 2007 Issued Date: 25th May 2007 Revocation Date: 25th May 2019 Discharge Type: Trade Discharges - Cooling Water Discharge: Into Land Environment: Receiving Water: Groundwaters Via A Borehole Status: New Consent (Water Resources Act 1991, Section 88 & Schedule 10 as amended by Environment Act 1995) Positional Accuracy: Located by supplier to within 10m | A12SW (W) | 831 | 3 | 530750 180150 |
| 9 | Discharge Consents Operator: Malcolm Young Property Type: Recreational & Cultural Location: Royal Festival Hall The South Bank Centre Belvedere Road London Se1 8xx Authority: Environment Agency, Thames Region Catchment Area: Not Supplied Reference: Casm.1004 Permit Version: 2 Effective Date: 1st November 2005 Issued Date: 1st November 2005 Revocation Date: 31st October 2006 Discharge Type: Trade Discharges - Cooling Water Discharge: Saline Estuary Environment: Receiving Water: Tidal River Thames Status: New Consent (Water Resources Act 1991, Section 88 & Schedule 10 as amended by Environment Act 1995) Positional Accuracy: Located by supplier to within 10m | A12NW (W) | 861 | 3 | 530730 180350 |
| 9 | Discharge Consents Operator: Malcolm Young Property Type: Recreational & Cultural Location: Royal Festival Hall The South Bank Centre Belvedere Road London Se1 8xx Authority: Environment Agency, Thames Region Catchment Area: Not Supplied Reference: Casm.1004 Permit Version: 3 Effective Date: 1st November 2006 Issued Date: 1st November 2005 Revocation Date: Not Supplied Discharge Type: Trade Discharges - Cooling Water Discharge: Saline Estuary Environment: Receiving Water: Tidal River Thames Status: New Consent (Water Resources Act 1991, Section 88 & Schedule 10 as amended by Environment Act 1995) Positional Accuracy: Located by supplier to within 10m | A12NW (W) | 861 | 3 | 530730 180350 |

| Map ID | Details | Reference (Compass Direction) | Estimated Distance From Site | Contact | NGR |
|--------|--|-------------------------------|------------------------------|---------|------------------|
| 9 | Discharge Consents Operator: Malcolm Young Property Type: Recreational & Cultural Location: Royal Festival Hall The South Bank Centre Belvedere Road London Se1 8xx Authority: Environment Agency, Thames Region Catchment Area: Not Supplied Reference: Casm.1004 Permit Version: 1 Effective Date: 17th May 2004 Issued Date: 19th May 2004 Revocation Date: 31st October 2005 Discharge Type: Trade Discharges - Cooling Water Discharge: Saline Estuary Environment: Receiving Water: Tidal River Thames Status: New Consent (Water Resources Act 1991, Section 88 & Schedule 10 as amended by Environment Act 1995) Positional Accuracy: Located by supplier to within 10m | A12NW (W) | 861 | 3 | 530730 180350 |
| 10 | Discharge Consents Operator: Thames Water Utilities Limited. Property Type: Sewerage Network - Sewers - Water Company Location: Goswell Street, S. Branch Sewer, London Authority: Environment Agency, Thames Region Catchment Area: Not Given Reference: CSAB.0543 Permit Version: 1 Effective Date: 5th October 1987 Issued Date: 5th October 1987 Revocation Date: Not Supplied Discharge Type: Sewage Discharges - Stw Storm Overflow/Storm Tank - Water Company Discharge: Saline Estuary Environment: Receiving Water: R.Thames (Tidal) Status: Post National Rivers Authority Legislation where issue date > 31/08/1989 Positional Accuracy: Located by supplier to within 100m | A19SE (NE) | 930 | 3 | 532450 180660 |
| 10 | Discharge Consents Operator: Taylor Woodrow Management Contracting Ltd Property Type: Undefined Or Other Location: Thames Exchange, Bell Wharf Lane, London Authority: Environment Agency, Thames Region Catchment Area: Not Supplied Reference: Ctwc.3447 Permit Version: 1 Effective Date: 11th July 1989 Issued Date: 11th July 1989 Revocation Date: 19th September 1995 Discharge Type: Miscellaneous Discharges - Mine / Groundwater As Raised Discharge: Saline Estuary Environment: Receiving Water: River Thames(Tidal) Status: Authorisation revokedRevoked Positional Accuracy: Located by supplier to within 10m | A19SE (NE) | 940 | 3 | 532450 180680 |
| 11 | Discharge Consents Operator: Shell Services International Ltd. Property Type: Production And Distribution Of Oil Location: Shell Centre, London Authority: Environment Agency, Thames Region Catchment Area: Not Given Reference: CTMR.0127 Permit Version: 1 Effective Date: 1st November 1976 Issued Date: 1st November 1976 Revocation Date: Not Supplied Discharge Type: Trade Discharges - Cooling Water Discharge: Saline Estuary Environment: Receiving Water: Thames Tidal Status: Transferred from Rivers (Prevention of Pollution) Act 1951-1961 Positional Accuracy: Located by supplier to within 100m | A12NW (W) | 934 | 3 | 530650 180300 |

| Map ID | Details | Reference (Compass Direction) | Estimated Distance From Site | Contact | NGR |
|--------|---|-------------------------------|------------------------------|---------|---------------|
| 12 | Integrated Pollution Prevention And Control Name: Uptown Biodiesel Ltd Location: Sothwark Biodiesel, Unit 2, King James Court,,, LONDON, SE1 0DH Authority: Environment Agency, Thames Region Permit Reference: ZP3233HS Original Permit Ref: Zp3233hs Effective Date: 23rd August 2010 Status: Effective Application Type: Transfer App. Sub Type: Whole with Fit and Proper Person Positional Accuracy: Located by supplier to within 100m Activity Code: 4.1 A(1) (A) (II) Activity Description: Organic Chemicals; Oxygen Containing Compounds Eg Alcohols Primary Activity: Y | A9NW (SE) | 652 | 3 | 531950 179610 |
| 12 | Integrated Pollution Prevention And Control Name: Uptown Biodiesel Ltd Location: Sothwark Biodiesel, Unit 2, King James Court,,, LONDON, SE1 0DH Authority: Environment Agency - South East Region, Kent & South London Area Permit Reference: ZP3233HS Original Permit Ref: Zp3233hs Effective Date: 23rd August 2010 Status: Effective Application Type: Transfer App. Sub Type: Whole with Fit and Proper Person Positional Accuracy: Automatically positioned to the address Activity Code: 4.1 A(1) (A) (II) Activity Description: Organic Chemicals; Oxygen Containing Compounds Eg Alcohols Primary Activity: Y | A9NW (SE) | 654 | 3 | 531957 179611 |
| 12 | Integrated Pollution Prevention And Control Name: Uptown Oil Location: Sothwark Biodiesel, Unit 2, King James Court,,, LONDON, SE1 0DH Authority: Environment Agency - South East Region, West Thames Area Permit Reference: PP3336XV Original Permit Ref: Pp3336xv Effective Date: 14th August 2008 Status: Superseded By Variation Application Type: Application App. Sub Type: New Positional Accuracy: Automatically positioned to the address Activity Code: 4.1 A(1) (A) (II) Activity Description: Organic Chemicals; Oxygen Containing Compounds Eg Alcohols Primary Activity: Y | A9NW (SE) | 654 | 3 | 531957 179611 |
| 12 | Integrated Pollution Prevention And Control Name: Uptown Oil Location: Sothwark Biodiesel Ea/Epr/Pp3336xv/A001, Unit 2, King James Court,,, LONDON, SE1 0DH Authority: Environment Agency, Thames Region Permit Reference: PP3336XV Original Permit Ref: Pp3336xv Effective Date: 14th August 2008 Status: Superseded By Variation Application Type: Application App. Sub Type: New Positional Accuracy: Automatically positioned to the address Activity Code: 4.1 A(1) (A) (II) Activity Description: Organic Chemicals; Oxygen Containing Compounds Eg Alcohols Primary Activity: Y | A9NW (SE) | 654 | 3 | 531957 179611 |
| 13 | Local Authority Pollution Prevention and Controls Name: Prestige Dry Cleaners Location: 4 Milroy Walk, London, Se1 9lw Authority: London Borough of Southwark, Environmental Health Department Permit Reference: PRE2/DC/006 Dated: 12th August 2008 Process Type: Local Authority Pollution Prevention and Control Description: PG6/46 Dry cleaning Status: Permitted Positional Accuracy: Located by supplier to within 10m | A13NW (N) | 226 | 4 | 531549 180429 |
| 13 | Local Authority Pollution Prevention and Controls Name: Streakers Dry Cleaning Location: 4 Milroy Walk, London, Se1 9lw Authority: London Borough of Southwark, Environmental Health Department Permit Reference: STR/DC/006 Dated: 31st October 2007 Process Type: Local Authority Pollution Prevention and Control Description: PG6/46 Dry cleaning Status: Authorisation revokedRevoked Positional Accuracy: Located by supplier to within 10m | A13NW (N) | 226 | 4 | 531549 180429 |

| Map ID | Details | Reference (Compass Direction) | Estimated Distance From Site | Contact | NGR |
|--------|---|-------------------------------|------------------------------|---------|---------------|
| 14 | Local Authority Pollution Prevention and Controls Name: First Choice Cars (Sales & Services) Ltd Location: 108-112 Wooton Street, LONDON, SE1 8LY Authority: London Borough of Lambeth, Environmental Health Department Permit Reference: Not Given Dated: Not Supplied Process Type: Local Authority Air Pollution Control Description: PG6/34 Respraying of road vehicles Status: Authorisation revokedRevoked Positional Accuracy: Manually positioned to the road within the address or location | A13SW (SW) | 281 | 5 | 531353 180022 |
| 15 | Local Authority Pollution Prevention and Controls Name: Panbros Cleaners Location: 55 The Cut, London, Se1 8ll Authority: London Borough of Lambeth, Environmental Health Department Permit Reference: LAPPC/CS/DC 22 Dated: 17th October 2011 Process Type: Local Authority Pollution Prevention and Control Description: PG6/46 Dry cleaning Status: Permitted Positional Accuracy: Manually positioned to the address or location | A13SW (SW) | 303 | 5 | 531454 179907 |
| 16 | Local Authority Pollution Prevention and Controls Name: Bp South Bank Location: 47-51 Great Suffolk Street, LONDON, SE1 0BS Authority: London Borough of Southwark, Environmental Health Department Permit Reference: MOBIL/PFS/043 Dated: 14th December 1998 Process Type: Local Authority Pollution Prevention and Control Description: PG1/14 Petrol filling station Status: Authorisation revokedRevoked Positional Accuracy: Automatically positioned to the address | A13SE (SE) | 330 | 4 | 531891 179972 |
| 16 | Local Authority Pollution Prevention and Controls Name: South Bank Service Station Location: 47-51 Great Suffolk Street, London, Se1 0bs Authority: London Borough of Southwark, Environmental Health Department Permit Reference: Tex/PFS/043 Dated: 14th December 1998 Process Type: Local Authority Pollution Prevention and Control Description: PG1/14 Petrol filling station Status: Authorisation revokedRevoked Positional Accuracy: Located by supplier to within 10m | A13SE (SE) | 341 | 4 | 531903 179971 |
| 17 | Local Authority Pollution Prevention and Controls Name: Save Waterloo Location: 241 Waterloo Road, LONDON, SE1 8RD Authority: London Borough of Southwark, Environmental Health Department Permit Reference: Save/PFS/045 Dated: 31st December 1998 Process Type: Local Authority Pollution Prevention and Control Description: PG1/14 Petrol filling station Status: Authorisation revokedRevoked Positional Accuracy: Manually positioned to the address or location | A8SW (S) | 665 | 4 | 531553 179517 |
| 18 | Local Authority Pollution Prevention and Controls Name: Immaculate Dry Cleaners Location: 162 Great Suffolk Street, London, Se1 1pe Authority: London Borough of Southwark, Environmental Health Department Permit Reference: IMM/DC/047 Dated: 11th August 2008 Process Type: Local Authority Pollution Prevention and Control Description: PG6/46 Dry cleaning Status: Permitted Positional Accuracy: Located by supplier to within 10m | A9NW (SE) | 685 | 4 | 532098 179676 |
| 19 | Local Authority Pollution Prevention and Controls Name: Shell / Southwark Bridge Location: 101-103 Southwark Bridge Road, LONDON, SE1 0AX Authority: London Borough of Southwark, Environmental Health Department Permit Reference: Shell/Pfs/036 Dated: 30th November 1998 Process Type: Local Authority Pollution Prevention and Control Description: PG1/14 Petrol filling station Status: Permitted Positional Accuracy: Automatically positioned to the address | A14SE (E) | 685 | 4 | 532296 180001 |

| Map ID | Details | Reference (Compass Direction) | Estimated Distance From Site | Contact | NGR |
|--------|---|-------------------------------|------------------------------|---------|---------------|
| 20 | Local Authority Pollution Prevention and Controls Name: Lower Marsh Dry Cleaners Location: 13 Lower Marsh, London, Se1 7rj Authority: London Borough of Lambeth, Environmental Health Department Permit Reference: LAPPC/CS/DC19 Dated: 13th October 2011 Process Type: Local Authority Pollution Prevention and Control Description: PG6/46 Dry cleaning Status: Permitted Positional Accuracy: Manually positioned to the address or location | A7NE (SW) | 780 | 5 | 531050 179612 |
| | Nearest Surface Water Feature | A18SE (N) | 337 | - | 531624 180550 |
| 21 | Pollution Incidents to Controlled Waters Property Type: Not Given Location: Blackfriars Bridge Authority: Environment Agency, Thames Region Pollutant: Miscellaneous - Unknown Note: Confirmed As A Pollution Incident Incident Date: 1st October 1995 Incident Reference: SE950502 Catchment Area: Not Given Receiving Water: Not Given Cause of Incident: Not Given Incident Severity: Category 3 - Minor Incident Positional Accuracy: Located by supplier to within 100m | A18SW (N) | 383 | 3 | 531600 180595 |
| 22 | Pollution Incidents to Controlled Waters Property Type: Not Given Location: Blackfriars Authority: Environment Agency, Thames Region Pollutant: Oils - Unknown Note: Confirmed As A Pollution Incident Incident Date: 27th November 1992 Incident Reference: SE920358 Catchment Area: Not Given Receiving Water: Not Given Cause of Incident: Not Given Incident Severity: Category 3 - Minor Incident Positional Accuracy: Located by supplier to within 100m | A18SW (N) | 403 | 3 | 531500 180600 |
| 23 | Pollution Incidents to Controlled Waters Property Type: Not Given Location: Blackfriars Bridge, LONDON Authority: Environment Agency, Thames Region Pollutant: Oils - Unknown Note: Confirmed incident Incident Date: 11th March 1999 Incident Reference: THSE1999042206 Catchment Area: Not Given Receiving Water: Not Given Cause of Incident: Not Given Incident Severity: Category 3 - Minor Incident Positional Accuracy: Located by supplier to within 10m | A18SE (N) | 492 | 3 | 531700 180700 |
| 24 | Pollution Incidents to Controlled Waters Property Type: Not Given Location: Blackfriars Bridge, LONDON Authority: Environment Agency, Thames Region Pollutant: Oils - Unknown Note: Confirmed incident Incident Date: 26th March 1999 Incident Reference: THSE1999042479 Catchment Area: Not Given Receiving Water: Not Given Cause of Incident: Not Given Incident Severity: Category 3 - Minor Incident Positional Accuracy: Located by supplier to within 10m | A18SE (N) | 510 | 3 | 531800 180695 |
| 24 | Pollution Incidents to Controlled Waters Property Type: Not Given Location: Blackfriars Bridge, SOUTHWARK, SE1 Authority: Environment Agency, Thames Region Pollutant: Oils - Unknown Note: Not Supplied Incident Date: 22nd October 1998 Incident Reference: THSE1998041014 Catchment Area: Not Given Receiving Water: Not Given Cause of Incident: Not Given Incident Severity: Category 3 - Minor Incident | A18SE (N) | 515 | 3 | 531800 180700 |

| Map ID | Details | Reference (Compass Direction) | Estimated Distance From Site | Contact | NGR |
|--------|--|-------------------------------|------------------------------|---------|------------------|
| 25 | Pollution Incidents to Controlled Waters Property Type: Not Given Location: LONDON, EC4 Authority: Environment Agency, Thames Region Pollutant: Oils - Unknown Note: Not Supplied Incident Date: 5th January 1997 Incident Reference: THSE1997031792 Catchment Area: Not Given Receiving Water: Not Given Cause of Incident: Not Given Incident Severity: Category 3 - Minor Incident Positional Accuracy: Located by supplier to within 100m | A18SW (N) | 588 | 3 | 531600 180800 |
| 26 | Pollution Incidents to Controlled Waters Property Type: Not Given Location: River Thames, Waterloo Bridge, LONDON Authority: Environment Agency, Thames Region Pollutant: Other Sewage Note: Not Supplied Incident Date: 26th May 1998 Incident Reference: 38902 Catchment Area: Not Given Receiving Water: Not Given Cause of Incident: Not Given Incident Severity: Category 2 - Significant Incident Positional Accuracy: Located by supplier to within 100m | A17SE (NW) | 700 | 3 | 531000 180600 |
| 27 | Pollution Incidents to Controlled Waters Property Type: Not Given Location: LONDON, SE1 Authority: Environment Agency, Thames Region Pollutant: Oils - Unknown Note: Not Supplied Incident Date: 22nd January 1997 Incident Reference: THSE1997031820 Catchment Area: Not Given Receiving Water: Not Given Cause of Incident: Not Given Incident Severity: Category 3 - Minor Incident Positional Accuracy: Located by supplier to within 100m | A12NW (NW) | 740 | 3 | 530900 180500 |
| 28 | Pollution Incidents to Controlled Waters Property Type: Not Given Location: WATERLOO Authority: Environment Agency, Thames Region Pollutant: Oils - Unknown Note: Not Supplied Incident Date: 9th July 1996 Incident Reference: SE960335 Catchment Area: Not Given Receiving Water: Not Given Cause of Incident: Not Given Incident Severity: Category 3 - Minor Incident Positional Accuracy: Located by supplier to within 100m | A12NW (W) | 792 | 3 | 530800 180350 |
| 29 | Pollution Incidents to Controlled Waters Property Type: Not Given Location: LONDON Authority: Environment Agency, Thames Region Pollutant: Chemicals - Unknown Note: Not Supplied Incident Date: 4th April 1996 Incident Reference: SE960141 Catchment Area: Not Given Receiving Water: Not Given Cause of Incident: Not Given Incident Severity: Category 3 - Minor Incident Positional Accuracy: Located by supplier to within 100m | A8SE (S) | 825 | 3 | 531900 179400 |
| 30 | Pollution Incidents to Controlled Waters Property Type: Not Given Location: Kings Reach Authority: Environment Agency, Thames Region Pollutant: Oils - Unknown Note: Confirmed As A Pollution Incident Incident Date: 1st April 1994 Incident Reference: SE940099 Catchment Area: Not Given Receiving Water: Not Given Cause of Incident: Not Given Incident Severity: Category 3 - Minor Incident Positional Accuracy: Located by supplier to within 100m | A17SW (NW) | 920 | 3 | 530800 180695 |

| Map ID | Details | Reference (Compass Direction) | Estimated Distance From Site | Contact | NGR |
|--------|---|-------------------------------|------------------------------|---------|---------------|
| 30 | Pollution Incidents to Controlled Waters Property Type: Not Given Location: Embankment Authority: Environment Agency, Thames Region Pollutant: Unknown Sewage Note: Confirmed As A Pollution Incident Incident Date: 25th December 1990 Incident Reference: SE900348 Catchment Area: Not Given Receiving Water: Not Given Cause of Incident: Not Given Incident Severity: Category 3 - Minor Incident Positional Accuracy: Located by supplier to within 100m | A17SW (NW) | 923 | 3 | 530800 180700 |
| 31 | Registered Radioactive Substances Name: King'S College London Location: King'S College London, Franklin Wilkins Building, 150 Stamford Street, LONDON, SE1 8WA Authority: Environment Agency, Thames Region Permit Reference: CD9836 Dated: 18th September 2009 Process Type: Registration under S7 RSA for the keeping and use of Radioactive materials (was RSA60 S1) Description: Minor variation to a registration under the Act of an open source which is also the subject of an authorisation Status: Application has been authorised and any conditions apply to the operatorAuthorised Positional Accuracy: Automatically positioned to the address | A12NE (W) | 492 | 3 | 531088 180232 |
| 31 | Registered Radioactive Substances Name: King'S College London Location: King'S College London, Franklin Wilkins Building, 150 Stamford Street, LONDON, SE1 8WA Authority: Environment Agency, Thames Region Permit Reference: CD8635 Dated: 21st August 2009 Process Type: Registration under S7 RSA for the keeping and use of Radioactive materials (was RSA60 S1) Description: Substantial variation to a registration under the Act of an open source which is also the subject of an authorisation Status: Authorisation superseded by a substantial or non substantial variationSuperseded Positional Accuracy: Automatically positioned to the address | A12NE (W) | 492 | 3 | 531088 180232 |
| 31 | Registered Radioactive Substances Name: King'S College London Location: 150, Stamford Street, London, SE1 9NH Authority: Environment Agency, Thames Region Permit Reference: Bw8119 Dated: 1st December 2003 Process Type: Authorisation under S13 RSA for the disposal of Radioactive waste (was RSA60 S7) Description: Minor variation to authorisation under RSA Status: Application has been authorised and any conditions apply to the operatorAuthorised Positional Accuracy: Automatically positioned to the address | A12NE (W) | 492 | 3 | 531088 180232 |
| 31 | Registered Radioactive Substances Name: King'S College London Location: 150, Stamford Street, London, SE1 9NH Authority: Environment Agency, Thames Region Permit Reference: Bk5991 Dated: 20th March 2001 Process Type: Registration under S7 RSA for the keeping and use of Radioactive materials (was RSA60 S1) Description: Minor variation to a registration under the Act of an open source which is also the subject of an authorisation Status: Authorisation superseded by a substantial or non substantial variationSuperseded Positional Accuracy: Automatically positioned to the address | A12NE (W) | 492 | 3 | 531088 180232 |
| 31 | Registered Radioactive Substances Name: King'S College London Location: 150, Stamford Street, London, SE1 9NH Authority: Environment Agency, Thames Region Permit Reference: BG7037 Dated: 9th December 1999 Process Type: Authorisation under S13 RSA for the disposal of Radioactive waste (was RSA60 S7) Description: Authorisation under RSA Status: Authorisation superseded by a substantial or non substantial variationSuperseded | A12NE (W) | 492 | 3 | 531088 180232 |

| Map ID | Details | Reference (Compass Direction) | Estimated Distance From Site | Contact | NGR |
|--------|---|-------------------------------|------------------------------|---------|---------------|
| 32 | Registered Radioactive Substances Name: Bureau Veritas Uk Ltd Location: Great Guildford House,30 Great Guildford Street, LONDON, SE1 0ES Authority: Environment Agency, Thames Region Permit Reference: CC7943 Dated: 7th November 2008 Process Type: Authorisation under S13 RSA for the disposal of Radioactive waste (was RSA60 S7) Description: Authorisation under RSA Status: Authorisation superseded by a substantial or non substantial variationSuperseded Positional Accuracy: Manually positioned to the address or location | A14SW (E) | 496 | 3 | 532128 180130 |
| 32 | Registered Radioactive Substances Name: Bureau Veritas Uk Ltd Location: Great Guildford House,30 Great Guildford Street, LONDON, SE1 0ES Authority: Environment Agency, Thames Region Permit Reference: CE1059 Dated: 9th November 2009 Process Type: Authorisation under S13 RSA for the disposal of Radioactive waste (was RSA60 S7) Description: Minor variation to authorisation under RSA Status: Application has been authorised and any conditions apply to the operatorAuthorised Positional Accuracy: Automatically positioned to the address | A14SW (E) | 497 | 3 | 532129 180131 |
| 32 | Registered Radioactive Substances Name: Bureau Veritas Uk Ltd Location: Great Guildford House,30 Great Guildford Street, LONDON, SE1 0ES Authority: Environment Agency, Thames Region Permit Reference: CE1032 Dated: 9th November 2009 Process Type: Registration under S7 RSA for the keeping and use of Radioactive materials (was RSA60 S1) Description: Minor variation to a registration under the Act of an open source which is also the subject of an authorisation Status: Application has been authorised and any conditions apply to the operatorAuthorised Positional Accuracy: Automatically positioned to the address | A14SW (E) | 497 | 3 | 532129 180131 |
| 32 | Registered Radioactive Substances Name: Bureau Veritas Uk Ltd Location: Great Guildford House,30 Great Guildford Street, LONDON, SE1 0ES Authority: Environment Agency, Thames Region Permit Reference: CC7927 Dated: 7th November 2008 Process Type: Registration under S7 RSA for the keeping and use of Radioactive materials (was RSA60 S1) Description: Registration under the Act of multiple open sources which are also the subject of authorisations Status: Authorisation superseded by a substantial or non substantial variationSuperseded Positional Accuracy: Automatically positioned to the address | A14SW (E) | 497 | 3 | 532129 180131 |
| 32 | Registered Radioactive Substances Name: Bureau Veritas Location: 30 Great Guildford House, Great Guildford Street, LONDON, SE1 0HS Authority: Environment Agency, Thames Region Permit Reference: Bw7805 Dated: 1st December 2003 Process Type: Authorisation under S13 RSA for the disposal of Radioactive waste (was RSA60 S7) Description: Minor variation to an authorisation under S13 or S14 RSA in respect of a registration under S7 or S10 RSA where the sum of the registered holdings does not exceed 20 megabecquerels Status: Authorisation either revoked or cancelledCancelled Positional Accuracy: Automatically positioned to the address | A14SW (E) | 497 | 3 | 532129 180131 |
| 32 | Registered Radioactive Substances Name: Bureau Veritas B And I Ltd Location: Great Guildford House, 30 Great Guildford Street, LONDON, SE1 0ES Authority: Environment Agency, Thames Region Permit Reference: BF9042 Dated: 13th September 1999 Process Type: Registration under S7 RSA for the keeping and use of Radioactive materials (was RSA60 S1) Description: Substantial variation to a registration under the Act of an open source which is also the subject of an authorisation Status: Authorisation either revoked or cancelledCancelled Positional Accuracy: Automatically positioned in the proximity of the address | A14SW (E) | 497 | 3 | 532129 180131 |

| Map ID | Details | Reference (Compass Direction) | Estimated Distance From Site | Contact | NGR |
|--------|---|-------------------------------|------------------------------|---------|---------------|
| 32 | Registered Radioactive Substances Name: Bureau Veritas B and I Limited Location: Great Guildford House, 30 Great Guildford Street, LONDON, Greater London, SE1 0HS Authority: Environment Agency, Thames Region Permit Reference: AC5453 Dated: 31st March 1991 Process Type: Registration under S7 RSA for the keeping and use of Radioactive materials (was RSA60 S1) Description: Registration under the Act of an open source which is also the subject of an authorisation Status: Authorisation superseded by a substantial or non substantial variationSuperseded Positional Accuracy: Unknown | A14SW (E) | 497 | 3 | 532129 180131 |
| 32 | Registered Radioactive Substances Name: Stanger Science And Environment Location: Great Guildford House, 30 Great Guildford Street, LONDON, Greater London, SE1 0HS Authority: Environment Agency, Thames Region Permit Reference: AW3341 Dated: 1st August 1996 Process Type: Registration under S7 RSA for the keeping and use of Radioactive materials (was RSA60 S1) Description: Registration under the Act of an open source which is also the subject of an authorisation Status: Application has met the requirements for authorisation (but not yet authorised)Not Yet Authorised Positional Accuracy: Manually positioned to the address or location | A14SW (E) | 537 | 3 | 532168 180116 |
| 32 | Registered Radioactive Substances Name: Bureau Veritas Location: Great Guildford House, 30 Great Guildford Street, LONDON, Greater London, SE1 0HS Authority: Environment Agency, Thames Region Permit Reference: AC5399 Dated: 31st March 1991 Process Type: Authorisation under S13 RSA for the disposal of Radioactive waste (was RSA60 S7) Description: Registration under S7 or S10 RSA where the sum of the registered holdings does not exceed 20 megabecquerels Status: Authorisation superseded by a substantial or non substantial variationSuperseded Positional Accuracy: Manually positioned to the address or location | A14SW (E) | 537 | 3 | 532168 180121 |
| 32 | Registered Radioactive Substances Name: Bureau Veritas Location: Great Guildford House, 30 Great Guildford Street, LONDON, Greater London, SE1 0HS Authority: Environment Agency, Thames Region Permit Reference: AW3368 Dated: 13th September 1999 Process Type: Authorisation under S13 RSA for the disposal of Radioactive waste (was RSA60 S7) Description: Minor variation to an authorisation under S13 or S14 RSA in respect of a registration under S7 or S10 RSA where the sum of the registered holdings does not exceed 20 megabecquerels Status: Authorisation superseded by a substantial or non substantial variationSuperseded Positional Accuracy: Manually positioned to the address or location | A14SW (E) | 541 | 3 | 532173 180121 |
| 33 | Registered Radioactive Substances Name: King'S College London Location: Franklin-wilkins Building, 150 Stamford Street, LONDON, SE1 8WA Authority: Environment Agency, Thames Region Permit Reference: BG6979 Dated: 4th October 1999 Process Type: Registration under S7 RSA for the keeping and use of Radioactive materials (was RSA60 S1) Description: Registration under the Act of an open source which is also the subject of an authorisation Status: Authorisation superseded by a substantial or non substantial variationSuperseded Positional Accuracy: Automatically positioned to the address | A12SE (W) | 525 | 3 | 531055 180173 |

| Map ID | Details | Reference (Compass Direction) | Estimated Distance From Site | Contact | NGR |
|--------|--|-------------------------------|------------------------------|---------|---------------|
| 34 | Registered Radioactive Substances Name: South Bank University Location: 103 Borough Road, LONDON, SE1 0AA Authority: Environment Agency, Thames Region Permit Reference: Bw7937 Dated: 1st December 2003 Process Type: Authorisation under S13 RSA for the disposal of Radioactive waste (was RSA60 S7) Description: Minor variation to authorisation under RSA Status: Authorisation either revoked or cancelledCancelled Positional Accuracy: Automatically positioned to the address | A8SE (S) | 790 | 3 | 531869 179427 |
| 34 | Registered Radioactive Substances Name: South Bank University Location: Borough Road, LONDON, SE1 0AA Authority: Environment Agency, Thames Region Permit Reference: Bh9434 Dated: 4th May 2000 Process Type: Authorisation under S13 RSA for the disposal of Radioactive waste (was RSA60 S7) Description: Substantial variation to authorisation under RSA Status: Authorisation superseded by a substantial or non substantial variationSuperseded Positional Accuracy: Automatically positioned to the address | A8SE (S) | 790 | 3 | 531869 179427 |
| 34 | Registered Radioactive Substances Name: Aea Technology (ukaea Harwell) Location: 103 Borough Road, LONDON, Greater London, SE1 0AA Authority: Environment Agency, Thames Region Permit Reference: AK4206 Dated: 30th November 1993 Process Type: Authorisation under S13 RSA for the disposal of Radioactive waste (was RSA60 S7) Description: Authorisation under RSA Status: Authorisation either revoked or cancelledCancelled Positional Accuracy: Unknown | A8SE (S) | 792 | 3 | 531874 179427 |
| 34 | Registered Radioactive Substances Name: South Bank Polytechnic Location: 103 Borough Road, LONDON, Greater London, SE1 0AA Authority: Environment Agency, Thames Region Permit Reference: AD9543 Dated: 31st March 1991 Process Type: Registration under S7 RSA for the keeping and use of Radioactive materials (was RSA60 S1) Description: Registration under the Act of an open source which is also the subject of an authorisation Status: Authorisation either revoked or cancelledCancelled Positional Accuracy: Unknown | A8SE (S) | 795 | 3 | 531869 179422 |
| 34 | Registered Radioactive Substances Name: South Bank Polytechnic Location: 103 Borough Road, LONDON, Greater London, SE1 0AA Authority: Environment Agency, Thames Region Permit Reference: AD9535 Dated: 31st March 1991 Process Type: Authorisation under S13 RSA for the disposal of Radioactive waste (was RSA60 S7) Description: Authorisation under RSA Status: Authorisation superseded by a substantial or non substantial variationSuperseded Positional Accuracy: Unknown | A8SE (S) | 796 | 3 | 531874 179422 |
| 35 | Registered Radioactive Substances Name: Arrow Therapeutics Ltd Location: 7, Trinity Street, London, SE1 1DB Authority: Environment Agency, Thames Region Permit Reference: CA1804 Dated: 10th May 2006 Process Type: Registration under S7 RSA for the keeping and use of Radioactive materials (was RSA60 S1) Description: Substantial variation to a registration under the Act of an open source which is also the subject of an authorisation Status: Authorisation either revoked or cancelledCancelled Positional Accuracy: Automatically positioned to the address | A9NE (SE) | 943 | 3 | 532350 179567 |

| Map ID | Details | Reference (Compass Direction) | Estimated Distance From Site | Contact | NGR |
|--------|--|-------------------------------|------------------------------|---------|---------------|
| 35 | Registered Radioactive Substances Name: Arrow Therapeutics Ltd Location: 7, Trinity Street, London, SE1 1DB Authority: Environment Agency, Thames Region Permit Reference: CA1812 Dated: 10th May 2006 Process Type: Authorisation under S14 RSA for the accumulation of Radioactive waste (was RSA60 S6) Description: Substantial variation to authorisation under RSA Status: Authorisation either revoked or cancelledCancelled Positional Accuracy: Automatically positioned to the address | A9NE (SE) | 943 | 3 | 532350 179567 |
| 35 | Registered Radioactive Substances Name: Arrow Therapeutics Ltd Location: 7 Trinity Street, LONDON, SE1 1DB Authority: Environment Agency, Thames Region Permit Reference: Bx0768 Dated: 14th June 2004 Process Type: Registration under S7 RSA for the keeping and use of Radioactive materials (was RSA60 S1) Description: Registration under the Act of an open source which is also the subject of an authorisation Status: Authorisation superseded by a substantial or non substantial variationSuperseded Positional Accuracy: Automatically positioned to the address | A9NE (SE) | 943 | 3 | 532350 179567 |
| 35 | Registered Radioactive Substances Name: Arrow Therapeutics Ltd Location: 7 Trinity Street, LONDON, SE1 1DB Authority: Environment Agency, Thames Region Permit Reference: Bx0776 Dated: 14th June 2004 Process Type: Authorisation under S14 RSA for the accumulation of Radioactive waste (was RSA60 S6) Description: Authorisation under RSA Status: Authorisation superseded by a substantial or non substantial variationSuperseded Positional Accuracy: Automatically positioned to the address | A9NE (SE) | 943 | 3 | 532350 179567 |
| 36 | Registered Radioactive Substances Name: University Diagnostics Ltd Location: South Bank Technopark, 90 London Road, LONDON, Greater London, SE1 6LN Authority: Environment Agency, Thames Region Permit Reference: AJ3956 Dated: 2nd September 1993 Process Type: Registration under S7 RSA for the keeping and use of Radioactive materials (was RSA60 S1) Description: Registration under the Act of an open source which is also the subject of an authorisation Status: Authorisation superseded by a substantial or non substantial variationSuperseded Positional Accuracy: Automatically positioned to the address | A8SE (S) | 955 | 3 | 531894 179262 |
| 36 | Registered Radioactive Substances Name: University Diagnostics Ltd Location: South Bank Technopark, 90 London Road, LONDON, SE1 6LN Authority: Environment Agency, Thames Region Permit Reference: BG3465 Dated: 30th June 1999 Process Type: Authorisation under S13 RSA for the disposal of Radioactive waste (was RSA60 S7) Description: Minor variation to authorisation under RSA Status: Authorisation either revoked or cancelledCancelled Positional Accuracy: Automatically positioned to the address | A8SE (S) | 960 | 3 | 531894 179257 |
| 36 | Registered Radioactive Substances Name: University Diagnostics Ltd Location: South Bank Technopark, 90 London Road, LONDON, Greater London, SE1 6LN Authority: Environment Agency, Thames Region Permit Reference: AJ3964 Dated: 2nd September 1993 Process Type: Authorisation under S13 RSA for the disposal of Radioactive waste (was RSA60 S7) Description: Authorisation under RSA Status: Authorisation superseded by a substantial or non substantial variationSuperseded Positional Accuracy: Automatically positioned to the address | A8SE (S) | 960 | 3 | 531894 179257 |

| Map ID | Details | Reference (Compass Direction) | Estimated Distance From Site | Contact | NGR |
|--------|---|-------------------------------|------------------------------|---------|---------------|
| 36 | Registered Radioactive Substances Name: University Diagnostics Ltd Location: South Bank Technopark, 90 London Road, LONDON, Greater London, SE1 6LN Authority: Environment Agency, Thames Region Permit Reference: AU0244 Dated: 11th June 1996 Process Type: Authorisation under S13 RSA for the disposal of Radioactive waste (was RSA60 S7) Description: Substantial variation to authorisation under RSA Status: Authorisation superseded by a substantial or non substantial variationSuperseded Positional Accuracy: Automatically positioned to the address | A8SE (S) | 964 | 3 | 531894 179252 |
| 36 | Registered Radioactive Substances Name: University Diagnostics Ltd Location: South Bank Technopark, 90 London Road, LONDON, Greater London, SE1 6LN Authority: Environment Agency, Thames Region Permit Reference: AU0287 Dated: 11th June 1996 Process Type: Registration under S7 RSA for the keeping and use of Radioactive materials (was RSA60 S1) Description: Substantial variation to a registration under the Act of an open source which is also the subject of an authorisation Status: Authorisation either revoked or cancelledCancelled Positional Accuracy: Automatically positioned to the address | A8SE (S) | 966 | 3 | 531899 179252 |
| 37 | Registered Radioactive Substances Name: King'S College London Location: Strand, LONDON, Greater London, WC2R 2LS Authority: Environment Agency, Thames Region Permit Reference: AD6641 Dated: 31st March 1991 Process Type: Registration under S7 RSA for the keeping and use of Radioactive materials (was RSA60 S1) Description: Registration under the Act of an open source which is also the subject of an authorisation Status: Authorisation either revoked or cancelledCancelled Positional Accuracy: Automatically positioned to the address | A17SW (NW) | 981 | 3 | 530773 180765 |
| 37 | Registered Radioactive Substances Name: King'S College London Location: Strand, LONDON, WC2R 2LS Authority: Environment Agency, Thames Region Permit Reference: Ca2525 Dated: 17th February 2006 Process Type: Authorisation under S13 RSA for the disposal of Radioactive waste (was RSA60 S7) Description: Minor variation to authorisation under RSA Status: Authorisation either revoked or cancelledCancelled Positional Accuracy: Automatically positioned to the address | A17SW (NW) | 984 | 3 | 530773 180770 |
| 37 | Registered Radioactive Substances Name: King'S College London Location: Strand, LONDON, WC2R 2LS Authority: Environment Agency, Thames Region Permit Reference: By5161 Dated: 2nd September 2005 Process Type: Authorisation under S13 RSA for the disposal of Radioactive waste (was RSA60 S7) Description: Substantial variation to authorisation under RSA Status: Authorisation superseded by a substantial or non substantial variationSuperseded Positional Accuracy: Automatically positioned to the address | A17SW (NW) | 984 | 3 | 530773 180770 |
| 37 | Registered Radioactive Substances Name: King'S College London Location: Strand, LONDON, WC2R 2LS Authority: Environment Agency, Thames Region Permit Reference: Bw7155 Dated: 1st December 2003 Process Type: Authorisation under S13 RSA for the disposal of Radioactive waste (was RSA60 S7) Description: Minor variation to authorisation under RSA Status: Authorisation superseded by a substantial or non substantial variationSuperseded Positional Accuracy: Automatically positioned to the address | A17SW (NW) | 984 | 3 | 530773 180770 |

| Map ID | Details | Reference (Compass Direction) | Estimated Distance From Site | Contact | NGR |
|--------|---|-------------------------------|------------------------------|---------|---------------|
| 37 | Registered Radioactive Substances Name: King'S College London Location: Strand, LONDON, Greater London, WC2R 2LS Authority: Environment Agency, Thames Region Permit Reference: AD6633 Dated: 31st March 1991 Process Type: Authorisation under S13 RSA for the disposal of Radioactive waste (was RSA60 S7) Description: Authorisation under RSA Status: Authorisation superseded by a substantial or non substantial variationSuperseded Positional Accuracy: Automatically positioned to the address | A17SW (NW) | 984 | 3 | 530773 180770 |
| 38 | Registered Radioactive Substances Name: Quintiles Ltd Location: 6 Newcomen Street, London, Se1 1yr Authority: Environment Agency, Thames Region Permit Reference: Bw8135 Dated: 1st December 2003 Process Type: Authorisation under S13 RSA for the disposal of Radioactive waste (was RSA60 S7) Description: Minor variation to authorisation under RSA Status: Authorisation superseded by a substantial or non substantial variationSuperseded Positional Accuracy: Manually positioned to the address or location | A14SE (E) | 998 | 3 | 532608 179960 |
| 39 | Substantiated Pollution Incident Register Authority: Environment Agency - Thames Region, South East Area Incident Date: 9th July 2001 Incident Reference: 14969 Water Impact: Category 1 - Major Incident Air Impact: Category 4 - No Impact Land Impact: Category 4 - No Impact Positional Accuracy: Located by supplier to within 10m Pollutant: Storm Sewage | A12NW (W) | 849 | 3 | 530740 180340 |
| 40 | Water Abstractions Operator: Beetham Landmark London Ltd Licence Number: 28/39/42/0004 Permit Version: 101 Location: Stamford House, Stamford Street, - Borehole Authority: Environment Agency, Thames Region Abstraction: Commercial/Industrial/Public Services: Drinking; Cooking; Sanitary; Washing; (Small Garden) Abstraction Type: Water may be abstracted from a single point Source: Groundwater Daily Rate (m3): Not Supplied Yearly Rate (m3): Not Supplied Details: Stamford House, Stamford St, Se1 Authorised Start: 01 January Authorised End: 31 December Permit Start Date: 10th July 2014 Permit End Date: Not Supplied Positional Accuracy: Located by supplier to within 100m | A13NW (N) | 189 | 3 | 531600 180400 |
| 40 | Water Abstractions Operator: Beetham Landmark London Ltd Licence Number: 28/39/42/0004 Permit Version: 101 Location: Stamford House, Stamford Street, - Borehole Authority: Environment Agency, Thames Region Abstraction: Other Industrial/Commercial/Public Services: Process Water Abstraction Type: Water may be abstracted from a single point Source: Groundwater Daily Rate (m3): Not Supplied Yearly Rate (m3): Not Supplied Details: Stamford House, Stamford St, Se1 Authorised Start: 01 January Authorised End: 31 December Permit Start Date: 10th July 2014 Permit End Date: Not Supplied Positional Accuracy: Located by supplier to within 100m | A13NW (N) | 189 | 3 | 531600 180400 |

| Map ID | Details | Reference (Compass Direction) | Estimated Distance From Site | Contact | NGR |
|--------|--|-------------------------------|------------------------------|---------|------------------|
| 40 | Water Abstractions Operator: J Sainsbury Ltd Licence Number: 28/39/42/0004 Permit Version: 100 Location: Stamford House, Stamford Street, - Borehole 'A' Authority: Environment Agency, Thames Region Abstraction: Commercial/Industrial/Public Services: Drinking; Cooking; Sanitary; Washing; (Small Garden) Abstraction Type: Water may be abstracted from a single point Source: Groundwater Daily Rate (m3): 164 Yearly Rate (m3): 13638 Details: Stamford House, Stamford St, Se1 Authorised Start: 01 January Authorised End: 31 December Permit Start Date: 19th June 1986 Permit End Date: Not Supplied Positional Accuracy: Located by supplier to within 10m | A13NW (N) | 189 | 3 | 531600 180400 |
| 40 | Water Abstractions Operator: J Sainsbury Ltd Licence Number: 28/39/42/0004 Permit Version: 100 Location: Stamford House, Stamford Street, - Borehole 'A' Authority: Environment Agency, Thames Region Abstraction: Other Industrial/Commercial/Public Services: Process Water Abstraction Type: Water may be abstracted from a single point Source: Groundwater Daily Rate (m3): Not Supplied Yearly Rate (m3): Not Supplied Details: Stamford House, Stamford St, Se1 Authorised Start: 01 January Authorised End: 31 December Permit Start Date: 19th June 1986 Permit End Date: Not Supplied Positional Accuracy: Located by supplier to within 10m | A13NW (N) | 189 | 3 | 531600 180400 |
| 41 | Water Abstractions Operator: The Board Of Trustees Of The Tate Gallery Licence Number: Th/039/0042/006 Permit Version: 1 Location: Tate Modern, Bankside, London - Borehole C Authority: Environment Agency, Thames Region Abstraction: Other Industrial/Commercial/Public Services: Heat Pump Abstraction Type: Water may be abstracted from a single point Source: Groundwater Daily Rate (m3): Not Supplied Yearly Rate (m3): Not Supplied Details: Not Supplied Authorised Start: 01 April Authorised End: 31 March Permit Start Date: 10th July 2014 Permit End Date: Not Supplied Positional Accuracy: Located by supplier to within 10m | A13NE (NE) | 323 | 3 | 531849 180454 |
| 41 | Water Abstractions Operator: The Board Of Trustees Of The Tate Gallery Licence Number: Th/039/0042/006 Permit Version: 1 Location: Tate Modern, Bankside, London - Borehole A Authority: Environment Agency, Thames Region Abstraction: Other Industrial/Commercial/Public Services: Heat Pump Abstraction Type: Water may be abstracted from a single point Source: Groundwater Daily Rate (m3): Not Supplied Yearly Rate (m3): Not Supplied Details: Not Supplied Authorised Start: 01 April Authorised End: 31 March Permit Start Date: 10th July 2014 Permit End Date: Not Supplied Positional Accuracy: Located by supplier to within 10m | A13NE (NE) | 348 | 3 | 531874 180466 |

| Map ID | Details | Reference (Compass Direction) | Estimated Distance From Site | Contact | NGR |
|--------|--|-------------------------------|------------------------------|---------|---------------|
| 41 | Water Abstractions Operator: The Board Of Trustees Of The Tate Gallery Licence Number: Th/039/0042/006 Permit Version: 1 Location: Tate Modern, Bankside, London - Borehole B Authority: Environment Agency, Thames Region Abstraction: Other Industrial/Commercial/Public Services: Heat Pump Abstraction Type: Water may be abstracted from a single point Source: Groundwater Daily Rate (m3): Not Supplied Yearly Rate (m3): Not Supplied Details: Not Supplied Authorised Start: 01 April Authorised End: 31 March Permit Start Date: 10th July 2014 Permit End Date: Not Supplied Positional Accuracy: Located by supplier to within 10m | A13NE (NE) | 359 | 3 | 531872 180482 |
| 42 | Water Abstractions Operator: Bt Group Plc Licence Number: Th/039/0039/091 Permit Version: 1 Location: River Thames Near Baynard House Authority: Environment Agency, Thames Region Abstraction: Other Industrial/Commercial/Public Services: Heat Pump Abstraction Type: Water may be abstracted from a single point Source: Tidal Daily Rate (m3): Not Supplied Yearly Rate (m3): Not Supplied Details: Baynard House, London Authorised Start: 01 April Authorised End: 31 March Permit Start Date: 20th November 2013 Permit End Date: Not Supplied Positional Accuracy: Located by supplier to within 10m | A18SE (NE) | 586 | 3 | 531904 180733 |
| 43 | Water Abstractions Operator: Unilever Ltd Licence Number: 28/39/39/0057 Permit Version: 100 Location: Two Boreholes At Unilever House, Blackfriars, London Ec4 Authority: Environment Agency, Thames Region Abstraction: Commercial/Industrial/Public Services: Drinking; Cooking; Sanitary; Washing; (Small Garden) Abstraction Type: Water may be abstracted from a single point Source: Groundwater Daily Rate (m3): 318 Yearly Rate (m3): 90920 Details: Unilever House, Blackfriars, London Ec4 Authorised Start: 01 January Authorised End: 31 December Permit Start Date: 9th May 1966 Permit End Date: Not Supplied Positional Accuracy: Located by supplier to within 100m | A18NW (N) | 698 | 3 | 531500 180900 |
| 44 | Water Abstractions Operator: The South Bank Board Limited Licence Number: 28/39/42/0069 Permit Version: 1 Location: Royal Festival Hall, Belvedere Road, Se1 - Borehole Authority: Environment Agency, Thames Region Abstraction: Business Parks: Non-Evaporative Cooling Abstraction Type: Water may be abstracted from a single point Source: Groundwater Daily Rate (m3): Not Supplied Yearly Rate (m3): Not Supplied Details: Royal Festival Hall, Belvedere Rd, Se1 Authorised Start: 01 January Authorised End: 31 December Permit Start Date: 5th May 2005 Permit End Date: Not Supplied Positional Accuracy: Located by supplier to within 10m | A12NW (W) | 752 | 3 | 530830 180270 |

| Map ID | Details | Reference (Compass Direction) | Estimated Distance From Site | Contact | NGR |
|--------|--|-------------------------------|------------------------------|---------|---------------|
| 44 | Water Abstractions Operator: South Bank Centre Limited Licence Number: 28/39/42/0069/R01 Permit Version: 1 Location: Royal Festival Hall, Belvedere Road, Se1 - Borehole A Authority: Environment Agency, Thames Region Abstraction: Business Parks: Heat Pump Abstraction Type: Water may be abstracted from a single point Source: Groundwater Daily Rate (m3): Not Supplied Yearly Rate (m3): Not Supplied Details: Royal Festival Hall, London Authorised Start: 01 April Authorised End: 31 March Permit Start Date: 1st April 2014 Permit End Date: Not Supplied Positional Accuracy: Located by supplier to within 10m | A12NW (W) | 755 | 3 | 530826 180266 |
| 44 | Water Abstractions Operator: The South Bank Board Limited Licence Number: 28/39/42/0069 Permit Version: 2 Location: Royal Festival Hall, Belvedere Road, Se1 - Borehole A Authority: Environment Agency, Thames Region Abstraction: Business Parks: Non-Evaporative Cooling Abstraction Type: Water may be abstracted from a single point Source: Groundwater Daily Rate (m3): Not Supplied Yearly Rate (m3): Not Supplied Details: Royal Festival Hall, Belvedere Rd, Se1 Authorised Start: 01 January Authorised End: 31 December Permit Start Date: 6th July 2007 Permit End Date: Not Supplied Positional Accuracy: Located by supplier to within 10m | A12NW (W) | 755 | 3 | 530826 180266 |
| 44 | Water Abstractions Operator: The South Bank Board Limited Licence Number: 28/39/42/0069 Permit Version: 2 Location: Royal Festival Hall, Belvedere Road, Se1 - Borehole A Authority: Environment Agency, Thames Region Abstraction: Business Parks: General Use (High Loss) Abstraction Type: Water may be abstracted from a single point Source: Groundwater Daily Rate (m3): Not Supplied Yearly Rate (m3): Not Supplied Details: Royal Festival Hall, Belvedere Road, Se1 Authorised Start: 01 January Authorised End: 31 December Permit Start Date: 6th July 2007 Permit End Date: Not Supplied Positional Accuracy: Located by supplier to within 10m | A12NW (W) | 755 | 3 | 530826 180266 |
| 45 | Water Abstractions Operator: Hammerson Uk Properties Plc Licence Number: 28/39/39/0025 Permit Version: 100 Location: Borehole 'B' At Globe House, Temple Place, London Authority: Environment Agency, Thames Region Abstraction: Commercial/Industrial/Public Services: Drinking; Cooking; Sanitary; Washing; (Small Garden) Abstraction Type: Water may be abstracted from a single point Source: Groundwater Daily Rate (m3): Not Supplied Yearly Rate (m3): Not Supplied Details: Globe House, Temple Place, Victoria Embankment, London Authorised Start: 01 January Authorised End: 31 December Permit Start Date: 14th December 1995 Permit End Date: Not Supplied Positional Accuracy: Located by supplier to within 10m | A17SE (NW) | 830 | 3 | 531000 180800 |

| Map ID | Details | Reference (Compass Direction) | Estimated Distance From Site | Contact | NGR |
|--------|---|-------------------------------|------------------------------|---------|---------------|
| 45 | Water Abstractions Operator: Hammerson Uk Properties Plc Licence Number: 28/39/39/0025 Permit Version: 100 Location: Borehole 'A' At Globe House, Temple Place, London Authority: Environment Agency, Thames Region Abstraction: Commercial/Industrial/Public Services: Drinking; Cooking; Sanitary; Washing; (Small Garden) Abstraction Type: Water may be abstracted from a single point Source: Groundwater Daily Rate (m3): 227 Yearly Rate (m3): 82965 Details: Globe House, Temple Place, Victoria Embankment, London Authorised Start: 01 January Authorised End: 31 December Permit Start Date: 14th December 1995 Permit End Date: Not Supplied Positional Accuracy: Located by supplier to within 100m | A17SE (NW) | 830 | 3 | 531000 180800 |
| 45 | Water Abstractions Operator: Hammerson Uk Properties Plc Licence Number: 28/39/39/0025 Permit Version: 100 Location: Borehole 'A' At Globe House, Temple Place, London Authority: Environment Agency, Thames Region Abstraction: Commercial/Industrial/Public Services: Drinking; Cooking; Sanitary; Washing; (Small Garden) Abstraction Type: Water may be abstracted from a single point Source: Groundwater Daily Rate (m3): Not Supplied Yearly Rate (m3): Not Supplied Details: Globe House, Temple Place, Victoria Embankment, London Authorised Start: 01 January Authorised End: 31 December Permit Start Date: 14th December 1995 Permit End Date: Not Supplied Positional Accuracy: Located by supplier to within 100m | A17SE (NW) | 830 | 3 | 531000 180800 |
| 45 | Water Abstractions Operator: Hammerson Uk Properties Plc Licence Number: 28/39/39/0025 Permit Version: 100 Location: Borehole 'C' At Globe House, Temple Place, London Authority: Environment Agency, Thames Region Abstraction: Commercial/Industrial/Public Services: Drinking; Cooking; Sanitary; Washing; (Small Garden) Abstraction Type: Water may be abstracted from a single point Source: Groundwater Daily Rate (m3): Not Supplied Yearly Rate (m3): Not Supplied Details: Globe House, Temple Place, Victoria Embankment, London Authorised Start: 01 January Authorised End: 31 December Permit Start Date: 14th December 1995 Permit End Date: Not Supplied Positional Accuracy: Located by supplier to within 10m | A17SE (NW) | 830 | 3 | 531000 180800 |
| 46 | Water Abstractions Operator: South Bank Centre Limited Licence Number: 28/39/42/0069/R01 Permit Version: 1 Location: Royal Festival Hall, Belvedere Road Se1 - Borehole B Authority: Environment Agency, Thames Region Abstraction: Business Parks: Heat Pump Abstraction Type: Water may be abstracted from a single point Source: Groundwater Daily Rate (m3): Not Supplied Yearly Rate (m3): Not Supplied Details: Royal Festival Hall, London Authorised Start: 01 April Authorised End: 31 March Permit Start Date: 1st April 2014 Permit End Date: Not Supplied Positional Accuracy: Located by supplier to within 10m | A12SW (W) | 843 | 3 | 530737 180153 |

| Map ID | Details | Reference (Compass Direction) | Estimated Distance From Site | Contact | NGR |
|--------|--|-------------------------------|------------------------------|---------|---------------|
| 46 | Water Abstractions Operator: The South Bank Board Limited Licence Number: 28/39/42/0069 Permit Version: 2 Location: Royal Festival Hall, Belvedere Road Se1 - Borehole B Authority: Environment Agency, Thames Region Abstraction: Business Parks: Non-Evaporative Cooling Abstraction Type: Water may be abstracted from a single point Source: Groundwater Daily Rate (m3): Not Supplied Yearly Rate (m3): Not Supplied Details: Royal Festival Hall, Belvedere Rd, Se1 Authorised Start: 01 January Authorised End: 31 December Permit Start Date: 6th July 2007 Permit End Date: Not Supplied Positional Accuracy: Located by supplier to within 10m | A12SW (W) | 843 | 3 | 530737 180153 |
| 46 | Water Abstractions Operator: The South Bank Board Limited Licence Number: 28/39/42/0069 Permit Version: 2 Location: Royal Festival Hall, Belvedere Road Se1 - Borehole B Authority: Environment Agency, Thames Region Abstraction: Business Parks: General Use (High Loss) Abstraction Type: Water may be abstracted from a single point Source: Groundwater Daily Rate (m3): Not Supplied Yearly Rate (m3): Not Supplied Details: Royal Festival Hall, Belvedere Road, Se1 Authorised Start: 01 January Authorised End: 31 December Permit Start Date: 6th July 2007 Permit End Date: Not Supplied Positional Accuracy: Located by supplier to within 10m | A12SW (W) | 843 | 3 | 530737 180153 |
| 47 | Water Abstractions Operator: Global Grange Limited Licence Number: Th/039/0039/066 Permit Version: 1 Location: Grange St Paul'S Hotel- Borehole Authority: Environment Agency, Thames Region Abstraction: Hotels; Public Houses And Conference Centres: Drinking; Cooking; Sanitary; Washing; (Small Garden) Abstraction Type: Water may be abstracted from a single point Source: Groundwater Daily Rate (m3): Not Supplied Yearly Rate (m3): Not Supplied Details: Grange St.Paul'S Hotel, Godliman Street, London Ec4 Authorised Start: 01 April Authorised End: 31 March Permit Start Date: 1st April 2013 Permit End Date: Not Supplied Positional Accuracy: Located by supplier to within 10m | A19NW (N) | 876 | 3 | 531950 181030 |
| 47 | Water Abstractions Operator: Global Grange Limited Licence Number: 28/39/39/0229 Permit Version: 1 Location: Grange St Paul'S Hotel- Borehole Authority: Environment Agency, Thames Region Abstraction: Hotels; Public Houses And Conference Centres: Drinking; Cooking; Sanitary; Washing; (Small Garden) Abstraction Type: Water may be abstracted from a single point Source: Groundwater Daily Rate (m3): Not Supplied Yearly Rate (m3): Not Supplied Details: Grange St.Paul'S Hotel, Carter Lane, London Ec4 Authorised Start: 01 January Authorised End: 31 December Permit Start Date: 17th January 2007 Permit End Date: Not Supplied Positional Accuracy: Located by supplier to within 10m | A19NW (N) | 876 | 3 | 531950 181030 |

| Map ID | Details | Reference (Compass Direction) | Estimated Distance From Site | Contact | NGR |
|--------|--|-------------------------------|------------------------------|---------|---------------|
| 48 | Water Abstractions Operator: Commerz Grundbesitz Invest. Mbh Licence Number: 28/39/39/0025 Permit Version: 101 Location: Globe House, Victoria Embankment- Borehole A Authority: Environment Agency, Thames Region Abstraction: Commercial/Industrial/Public Services: Drinking; Cooking; Sanitary; Washing; (Small Garden) Abstraction Type: Water may be abstracted from a single point Source: Groundwater Daily Rate (m3): Not Supplied Yearly Rate (m3): Not Supplied Details: Globe House, Temple Place, Victoria Embankment, London Authorised Start: 01 January Authorised End: 31 December Permit Start Date: 28th March 2003 Permit End Date: Not Supplied Positional Accuracy: Located by supplier to within 10m | A17NE (NW) | 932 | 3 | 531060 180980 |
| 48 | Water Abstractions Operator: Commerz Grundbesitz Invest. Mbh Licence Number: 28/39/39/0025 Permit Version: 101 Location: Globe House, Victoria Embankment- Borehole C Authority: Environment Agency, Thames Region Abstraction: Commercial/Industrial/Public Services: Drinking; Cooking; Sanitary; Washing; (Small Garden) Abstraction Type: Water may be abstracted from a single point Source: Groundwater Daily Rate (m3): Not Supplied Yearly Rate (m3): Not Supplied Details: Globe House, Temple Place, Victoria Embankment, London Authorised Start: 01 January Authorised End: 31 December Permit Start Date: 28th March 2003 Permit End Date: Not Supplied Positional Accuracy: Located by supplier to within 10m | A17NE (NW) | 938 | 3 | 531050 180980 |
| 48 | Water Abstractions Operator: Commerz Grundbesitz Invest. Mbh Licence Number: 28/39/39/0025 Permit Version: 101 Location: Globe House, Victoria Embankment- Borehole B Authority: Environment Agency, Thames Region Abstraction: Commercial/Industrial/Public Services: Drinking; Cooking; Sanitary; Washing; (Small Garden) Abstraction Type: Water may be abstracted from a single point Source: Groundwater Daily Rate (m3): Not Supplied Yearly Rate (m3): Not Supplied Details: Globe House, Temple Place, Victoria Embankment, London Authorised Start: 01 January Authorised End: 31 December Permit Start Date: 28th March 2003 Permit End Date: Not Supplied Positional Accuracy: Located by supplier to within 10m | A17NE (NW) | 941 | 3 | 531030 180970 |
| 49 | Water Abstractions Operator: C Hoare & Co Licence Number: 28/39/39/0077 Permit Version: 100 Location: Borehole At 37 Fleet Street, London Ec4 Authority: Environment Agency, Thames Region Abstraction: Commercial/Industrial/Public Services: Drinking; Cooking; Sanitary; Washing; (Small Garden) Abstraction Type: Water may be abstracted from a single point Source: Groundwater Daily Rate (m3): 12 Yearly Rate (m3): 3409 Details: 37 Fleet Street, Lodnon Ec4 Authorised Start: 01 January Authorised End: 31 December Permit Start Date: 10th June 1968 Permit End Date: Not Supplied Positional Accuracy: Located by supplier to within 100m | A18NW (N) | 937 | 3 | 531300 181100 |

| Map ID | Details | Reference (Compass Direction) | Estimated Distance From Site | Contact | NGR |
|--------|---|-------------------------------|------------------------------|---------|---------------|
| 50 | Water Abstractions Operator: Dtz Debenham Tie Leung Limited Licence Number: 28/39/39/0071 Permit Version: 101 Location: Borehole At Beaver House, Great Trinity Street, London Ec4 Authority: Environment Agency, Thames Region Abstraction: Commercial/Industrial/Public Services: Drinking; Cooking; Sanitary; Washing; (Small Garden) Abstraction Type: Water may be abstracted from a single point Source: Groundwater Daily Rate (m3): 36 Yearly Rate (m3): 9773 Details: Beaver House, Great Trinity Street, London Ec4 Authorised Start: 01 January Authorised End: 31 December Permit Start Date: 1st January 2000 Permit End Date: Not Supplied Positional Accuracy: Located by supplier to within 100m | A19NE (NE) | 956 | 3 | 532300 180900 |
| 50 | Water Abstractions Operator: Dtz Debenham Tie Leung Limited Licence Number: 28/39/39/0071 Permit Version: 101 Location: Borehole At Beaver House, Great Trinity Street, London Ec4 Authority: Environment Agency, Thames Region Abstraction: Other Industrial/Commercial/Public Services: Evaporative Cooling Abstraction Type: Water may be abstracted from a single point Source: Groundwater Daily Rate (m3): Not Supplied Yearly Rate (m3): Not Supplied Details: Beaver House, Great Trinity Lane, London Ec4 Authorised Start: 01 January Authorised End: 31 December Permit Start Date: 1st January 2000 Permit End Date: Not Supplied Positional Accuracy: Located by supplier to within 10m | A19NE (NE) | 956 | 3 | 532300 180900 |
| 51 | Water Abstractions Operator: City Of London Licence Number: 28/39/39/0153 Permit Version: Not Supplied Location: Walbrook Wharf, LONDON, Ec4 Authority: Environment Agency, Thames Region Abstraction: Industrial Processing (Miscellaneous) Abstraction Type: Not Supplied Source: Tidal Daily Rate (m3): 114 Yearly Rate (m3): 0 Details: Not Supplied Authorised Start: Not Supplied Authorised End: Not Supplied Permit Start Date: Not Supplied Permit End Date: Not Supplied Positional Accuracy: Located by supplier to within 100m | A19SE (NE) | 993 | 3 | 532500 180700 |
| 52 | Water Abstractions Operator: Shell International Ltd Licence Number: 28/39/42/0035 Permit Version: 101 Location: Shell Centre, London, -River Thames Point 'A' Authority: Environment Agency, Thames Region Abstraction: Other Industrial/Commercial/Public Services: Non-Evaporative Cooling Abstraction Type: Water may be abstracted from a single point Source: Tidal Daily Rate (m3): Not Supplied Yearly Rate (m3): Not Supplied Details: Shell Centre, London Authorised Start: 01 January Authorised End: 31 December Permit Start Date: 1st April 2003 Permit End Date: Not Supplied Positional Accuracy: Located by supplier to within 100m | A12SW (W) | 999 | 3 | 530600 180000 |

| Map ID | Details | Reference (Compass Direction) | Estimated Distance From Site | Contact | NGR |
|--------|--|-------------------------------|------------------------------|---------|---------------|
| 52 | Water Abstractions Operator: Shell Services International Licence Number: 28/39/42/0035 Permit Version: 100 Location: Shell Centre, London, -River Thames Point 'A' Authority: Environment Agency, Thames Region Abstraction: Other Industrial/Commercial/Public Services: Non-Evaporative Cooling Abstraction Type: Water may be abstracted from a single point Source: Tidal Daily Rate (m3): 11820 Yearly Rate (m3): 3324717 Details: Shell Centre, London Authorised Start: 01 January Authorised End: 31 December Permit Start Date: 8th October 1975 Permit End Date: Not Supplied Positional Accuracy: Located by supplier to within 10m | A12SW (W) | 999 | 3 | 530600 180000 |
| | Water Abstractions Operator: Land Securities Group Plc Licence Number: Th/039/0039/008 Permit Version: 2 Location: 1 New Change London - Borehole B Authority: Environment Agency, Thames Region Abstraction: Other Industrial/Commercial/Public Services: Heat Pump Abstraction Type: Water may be abstracted from a single point Source: Groundwater Daily Rate (m3): Not Supplied Yearly Rate (m3): Not Supplied Details: 1, New Change, London, Ec4m 9af Authorised Start: 01 April Authorised End: 31 March Permit Start Date: 31st January 2011 Permit End Date: Not Supplied Positional Accuracy: Located by supplier to within 10m | A19NW (NE) | 1094 | 3 | 532245 181121 |
| | Water Abstractions Operator: Bank Of China Licence Number: 28/39/39/0170 Permit Version: Not Supplied Location: 90-96 Cannon Street, LONDON Authority: Environment Agency, Thames Region Abstraction: Drinking, Cooking, Sanitary, Washing or Swimming Pools Abstraction Type: Not Supplied Source: Groundwater Daily Rate (m3): 20 Yearly Rate (m3): 4728 Details: Chalk (Undifferentiated); Status: Revoked; Lapsed Or Cancelled Authorised Start: Not Supplied Authorised End: Not Supplied Permit Start Date: Not Supplied Permit End Date: Not Supplied Positional Accuracy: Located by supplier to within 100m | A19SE (NE) | 1130 | 3 | 532600 180800 |
| | Water Abstractions Operator: Land Securities Group Plc Licence Number: Th/039/0039/008 Permit Version: 2 Location: 1 New Change London - Borehole A Authority: Environment Agency, Thames Region Abstraction: Other Industrial/Commercial/Public Services: Heat Pump Abstraction Type: Water may be abstracted from a single point Source: Groundwater Daily Rate (m3): Not Supplied Yearly Rate (m3): Not Supplied Details: 1, New Change, London, Ec4m 9af Authorised Start: 01 April Authorised End: 31 March Permit Start Date: 31st January 2011 Permit End Date: Not Supplied Positional Accuracy: Located by supplier to within 10m | A19NE (NE) | 1161 | 3 | 532291 181171 |

| Map ID | Details | Reference (Compass Direction) | Estimated Distance From Site | Contact | NGR |
|--------|--|-------------------------------|------------------------------|---------|---------------|
| | Water Abstractions Operator: Land Securities Group Plc Licence Number: Th/039/0039/008 Permit Version: 1 Location: One New Change - Borehole A Authority: Environment Agency, Thames Region Abstraction: Other Industrial/Commercial/Public Services: Heat Pump Abstraction Type: Water may be abstracted from a single point Source: Groundwater Daily Rate (m3): Not Supplied Yearly Rate (m3): Not Supplied Details: Not Supplied Authorised Start: 01 April Authorised End: 31 March Permit Start Date: 22nd July 2009 Permit End Date: Not Supplied Positional Accuracy: Located by supplier to within 10m | A19NE (NE) | 1161 | 3 | 532291 181171 |
| | Water Abstractions Operator: St Martins Property Corporation Ltd Licence Number: 28/39/39/0112 Permit Version: 100 Location: Borehole 'C' At St. Martins Le Grand, London Ec1 Authority: Environment Agency, Thames Region Abstraction: Commercial/Industrial/Public Services: Drinking; Cooking; Sanitary; Washing; (Small Garden) Abstraction Type: Water may be abstracted from a single point Source: Groundwater Daily Rate (m3): Not Supplied Yearly Rate (m3): Not Supplied Details: St. Martins Le Grand, London Ec1 Authorised Start: 01 January Authorised End: 31 December Permit Start Date: 24th October 1974 Permit End Date: Not Supplied Positional Accuracy: Located by supplier to within 10m | A24SW (NE) | 1183 | 3 | 532100 181300 |
| | Water Abstractions Operator: St Martins Property Corp. Ltd Licence Number: 28/39/39/0112 Permit Version: 101 Location: St. Martins Le Grand, London- Borehole C Authority: Environment Agency, Thames Region Abstraction: Commercial/Industrial/Public Services: Drinking; Cooking; Sanitary; Washing; (Small Garden) Abstraction Type: Water may be abstracted from a single point Source: Groundwater Daily Rate (m3): Not Supplied Yearly Rate (m3): Not Supplied Details: St. Martins Le Grand, London Ec1 Authorised Start: 01 January Authorised End: 31 December Permit Start Date: 1st July 1998 Permit End Date: Not Supplied Positional Accuracy: Located by supplier to within 10m | A24SW (NE) | 1208 | 3 | 532160 181300 |
| | Water Abstractions Operator: Asgard Estates Ltd Licence Number: 28/39/39/0094 Permit Version: 100 Location: Borehole At 98/106 Cannon Street, London Ec4 Authority: Environment Agency, Thames Region Abstraction: Commercial/Industrial/Public Services: Drinking; Cooking; Sanitary; Washing; (Small Garden) Abstraction Type: Water may be abstracted from a single point Source: Groundwater Daily Rate (m3): 30 Yearly Rate (m3): 7955 Details: 98/106 Cannon Street, London Ec4 Authorised Start: 01 January Authorised End: 31 December Permit Start Date: 20th February 1990 Permit End Date: Not Supplied Positional Accuracy: Located by supplier to within 100m | A20SW (NE) | 1216 | 3 | 532700 180800 |

| Map ID | Details | Reference (Compass Direction) | Estimated Distance From Site | Contact | NGR |
|--------|--|-------------------------------|------------------------------|---------|---------------|
| | Water Abstractions Operator: St Martins Property Corp. Ltd Licence Number: 28/39/39/0112 Permit Version: 101 Location: St. Martins Le Grand- Borehole B Authority: Environment Agency, Thames Region Abstraction: Commercial/Industrial/Public Services: Drinking; Cooking; Sanitary; Washing; (Small Garden) Abstraction Type: Water may be abstracted from a single point Source: Groundwater Daily Rate (m3): Not Supplied Yearly Rate (m3): Not Supplied Details: St. Martins Le Grand, London Ec1 Authorised Start: 01 January Authorised End: 31 December Permit Start Date: 1st July 1998 Permit End Date: Not Supplied Positional Accuracy: Located by supplier to within 10m | A24SW (NE) | 1271 | 3 | 532160 181370 |
| | Water Abstractions Operator: St Martins Property Corporation Ltd Licence Number: 28/39/39/0112 Permit Version: 100 Location: Borehole 'B' At St. Martins Le Grand, London Ec1 Authority: Environment Agency, Thames Region Abstraction: Commercial/Industrial/Public Services: Drinking; Cooking; Sanitary; Washing; (Small Garden) Abstraction Type: Water may be abstracted from a single point Source: Groundwater Daily Rate (m3): 58 Yearly Rate (m3): 18411 Details: St. Martins Le Grand, London Ec1 Authorised Start: 01 January Authorised End: 31 December Permit Start Date: 24th October 1974 Permit End Date: Not Supplied Positional Accuracy: Located by supplier to within 100m | A24SW (N) | 1275 | 3 | 532100 181400 |
| | Water Abstractions Operator: Prudential Assurance Co Ltd Licence Number: 28/39/39/0034 Permit Version: Not Supplied Location: Alder House, Aldersgate St, LONDON, Ec1 Authority: Environment Agency, Thames Region Abstraction: Office Abstraction Type: Not Supplied Source: Groundwater Daily Rate (m3): 45 Yearly Rate (m3): 11137 Details: Chalk (Undifferentiated) Authorised Start: Not Supplied Authorised End: Not Supplied Permit Start Date: Not Supplied Permit End Date: Not Supplied Positional Accuracy: Located by supplier to within 100m | A24SW (NE) | 1315 | 3 | 532200 181400 |
| | Water Abstractions Operator: City And Guilds Of London Institute Licence Number: Th/039/0039/084 Permit Version: 1 Location: Confined Chalk At City And Guilds Head Office Authority: Environment Agency, Thames Region Abstraction: Other Industrial/Commercial/Public Services: Heat Pump Abstraction Type: Water may be abstracted from a single point Source: Groundwater Daily Rate (m3): Not Supplied Yearly Rate (m3): Not Supplied Details: Not Supplied Authorised Start: 01 April Authorised End: 31 March Permit Start Date: 23rd August 2013 Permit End Date: Not Supplied Positional Accuracy: Located by supplier to within 10m | A23SE (N) | 1325 | 3 | 531748 181533 |

| Map ID | Details | Reference (Compass Direction) | Estimated Distance From Site | Contact | NGR |
|--------|---|-------------------------------|------------------------------|---------|---------------|
| | Water Abstractions Operator: The London Assurance Licence Number: 28/39/39/0127 Permit Version: Not Supplied Location: 1 King William Street, LONDON, Ec4 Authority: Environment Agency, Thames Region Abstraction: Office Abstraction Type: Not Supplied Source: Groundwater Daily Rate (m3): 45 Yearly Rate (m3): 364 Details: Chalk (Undifferentiated) Authorised Start: Not Supplied Authorised End: Not Supplied Permit Start Date: Not Supplied Permit End Date: Not Supplied Positional Accuracy: Located by supplier to within 100m | A20NW (NE) | 1325 | 3 | 532700 181000 |
| | Water Abstractions Operator: Heron Strand Developments Limited Licence Number: 28/39/39/0168 Permit Version: Not Supplied Location: 66 Straud, LONDON, Wc2 Authority: Environment Agency, Thames Region Abstraction: Staff Welfare Abstraction Type: Not Supplied Source: Groundwater Daily Rate (m3): 16 Yearly Rate (m3): 4000 Details: Chalk (Undifferentiated) Authorised Start: Not Supplied Authorised End: Not Supplied Permit Start Date: Not Supplied Permit End Date: Not Supplied Positional Accuracy: Located by supplier to within 100m | A16SE (W) | 1338 | 3 | 530300 180600 |
| | Water Abstractions Operator: London Borough Of Southwark Licence Number: 28/39/42/0076 Permit Version: 1 Location: Brook Street, Se11 - Borehole Authority: Environment Agency, Thames Region Abstraction: Commercial/Industrial/Public Services: Drinking; Cooking; Sanitary; Washing; (Small Garden) Abstraction Type: Water may be abstracted from a single point Source: Groundwater Daily Rate (m3): Not Supplied Yearly Rate (m3): Not Supplied Details: Stead Street Se17 & Brook Street Se11, Elephant & Castle, London Authorised Start: 01 April Authorised End: 31 March Permit Start Date: 9th May 2008 Permit End Date: Not Supplied Positional Accuracy: Located by supplier to within 10m | A3SE (S) | 1360 | 3 | 531860 178840 |
| | Water Abstractions Operator: Hsbc Bank Plc Licence Number: 28/39/39/0098 Permit Version: 100 Location: Borehole 'A' At Poultry, London Ec2 Authority: Environment Agency, Thames Region Abstraction: Commercial/Industrial/Public Services: Drinking; Cooking; Sanitary; Washing; (Small Garden) Abstraction Type: Water may be abstracted from a single point Source: Groundwater Daily Rate (m3): 91 Yearly Rate (m3): 33317 Details: Chalk (Undifferentiated) Authorised Start: 01 January Authorised End: 31 December Permit Start Date: 3rd April 2000 Permit End Date: Not Supplied Positional Accuracy: Located by supplier to within 100m | A19NE (NE) | 1381 | 3 | 532600 181200 |

| Map ID | Details | Reference (Compass Direction) | Estimated Distance From Site | Contact | NGR |
|--------|--|-------------------------------|------------------------------|---------|---------------|
| | Water Abstractions Operator: Hsbc Bank Plc Licence Number: 28/39/39/0098 Permit Version: 100 Location: Borehole 'B' At Poultry, London Ec2 Authority: Environment Agency, Thames Region Abstraction: Commercial/Industrial/Public Services: Drinking; Cooking; Sanitary; Washing; (Small Garden) Abstraction Type: Water may be abstracted from a single point Source: Groundwater Daily Rate (m3): Not Supplied Yearly Rate (m3): Not Supplied Details: Not Supplied Authorised Start: 01 January Authorised End: 31 December Permit Start Date: 3rd April 2000 Permit End Date: Not Supplied Positional Accuracy: Located by supplier to within 10m | A19NE (NE) | 1381 | 3 | 532600 181200 |
| | Water Abstractions Operator: Hsbc Bank Plc Licence Number: 28/39/39/0098 Permit Version: 100 Location: Borehole 'C' At Poultry, London Ec2 Authority: Environment Agency, Thames Region Abstraction: Commercial/Industrial/Public Services: Drinking; Cooking; Sanitary; Washing; (Small Garden) Abstraction Type: Water may be abstracted from a single point Source: Groundwater Daily Rate (m3): Not Supplied Yearly Rate (m3): Not Supplied Details: Not Supplied Authorised Start: 01 January Authorised End: 31 December Permit Start Date: 3rd April 2000 Permit End Date: Not Supplied Positional Accuracy: Located by supplier to within 10m | A19NE (NE) | 1381 | 3 | 532600 181200 |
| | Water Abstractions Operator: Hsbc Bank Plc Licence Number: 28/39/39/0098 Permit Version: 100 Location: Borehole 'D' At Poultry, London Ec2 Authority: Environment Agency, Thames Region Abstraction: Commercial/Industrial/Public Services: Drinking; Cooking; Sanitary; Washing; (Small Garden) Abstraction Type: Water may be abstracted from a single point Source: Groundwater Daily Rate (m3): Not Supplied Yearly Rate (m3): Not Supplied Details: Not Supplied Authorised Start: 01 January Authorised End: 31 December Permit Start Date: 3rd April 2000 Permit End Date: Not Supplied Positional Accuracy: Located by supplier to within 10m | A19NE (NE) | 1381 | 3 | 532600 181200 |
| | Water Abstractions Operator: National Westminster Bank Plc Licence Number: 28/39/39/0072 Permit Version: Not Supplied Location: 1 Princes Street, LONDON, Ec2 Authority: Environment Agency, Thames Region Abstraction: Commercial Use(pubs etc) Abstraction Type: Not Supplied Source: Groundwater Daily Rate (m3): 55 Yearly Rate (m3): 16820 Details: Chalk (Undifferentiated); Licence Status: Revoked; Lapsed Or Cancelled Authorised Start: Not Supplied Authorised End: Not Supplied Permit Start Date: Not Supplied Permit End Date: Not Supplied Positional Accuracy: Located by supplier to within 100m | A20NW (NE) | 1386 | 3 | 532700 181100 |

| Map ID | Details | Reference (Compass Direction) | Estimated Distance From Site | Contact | NGR |
|--------|--|-------------------------------|------------------------------|---------|---------------|
| | Water Abstractions Operator: Royal Commonwealth Society Licence Number: 28/39/39/0030 Permit Version: Not Supplied Location: Northumberland Ave, LONDON, Wc2 Authority: Environment Agency, Thames Region Abstraction: Drinking, Cooking, Sanitary, Washing or Swimming Pools Abstraction Type: Not Supplied Source: Groundwater Daily Rate (m3): 73 Yearly Rate (m3): 26116 Details: Chalk (Undifferentiated); Status: Revoked; Lapsed Or Cancelled Authorised Start: Not Supplied Authorised End: Not Supplied Permit Start Date: Not Supplied Permit End Date: Not Supplied Positional Accuracy: Located by supplier to within 100m | A11NW (W) | 1392 | 3 | 530200 180400 |
| | Water Abstractions Operator: City Of London Real Property Licence Number: 28/39/39/0050 Permit Version: Not Supplied Location: 52 Gracechurch Street, LONDON, Ec3 Authority: Environment Agency, Thames Region Abstraction: Commercial Use(pubs etc) Abstraction Type: Not Supplied Source: Groundwater Daily Rate (m3): 41 Yearly Rate (m3): Not Supplied Details: Chalk (Undifferentiated). Status: Revoked; Lapsed Or Cancelled Authorised Start: Not Supplied Authorised End: Not Supplied Permit Start Date: Not Supplied Permit End Date: Not Supplied Positional Accuracy: Located by supplier to within 100m | A20SW (NE) | 1395 | 3 | 532900 180800 |
| | Water Abstractions Operator: The Corporate Officer Of The House Of Commons Licence Number: Th/039/0039/065 Permit Version: 1 Location: New Parliamentary Buildings, London- Borehole A Authority: Environment Agency, Thames Region Abstraction: Public Administration: Drinking, Cooking, Sanitary, Washing, (Small Garden) Abstraction Type: Water may be abstracted from a single point Source: Groundwater Daily Rate (m3): Not Supplied Yearly Rate (m3): Not Supplied Details: Portcullis House, Victoria Embankment, London Sw1a. Authorised Start: 01 April Authorised End: 31 March Permit Start Date: 8th April 2013 Permit End Date: Not Supplied Positional Accuracy: Located by supplier to within 10m | A6NE (W) | 1400 | 3 | 530258 179733 |
| | Water Abstractions Operator: The Corporate Officer Of The House Of Commons Licence Number: Th/039/0039/065 Permit Version: 1 Location: New Parliamentary Buildings, London- Borehole A Authority: Environment Agency, Thames Region Abstraction: Public Administration: Heat Pump Abstraction Type: Water may be abstracted from a single point Source: Groundwater Daily Rate (m3): Not Supplied Yearly Rate (m3): Not Supplied Details: Portcullis House, Victoria Embankment, London Sw1a. Authorised Start: 01 April Authorised End: 31 March Permit Start Date: 8th April 2013 Permit End Date: Not Supplied Positional Accuracy: Located by supplier to within 10m | A6NE (W) | 1400 | 3 | 530258 179733 |

| Map ID | Details | Reference (Compass Direction) | Estimated Distance From Site | Contact | NGR |
|--------|--|-------------------------------|------------------------------|---------|---------------|
| | Water Abstractions Operator: Corporate Officer Of The House Of Commons Licence Number: Th/039/0039/005 Permit Version: 1 Location: Portcullis House- Borehole B Authority: Environment Agency, Thames Region Abstraction: Public Administration: Non-Evaporative Cooling Abstraction Type: Water may be abstracted from a single point Source: Groundwater Daily Rate (m3): Not Supplied Yearly Rate (m3): Not Supplied Details: Portcullis House, Victoria Embankment, London Sw1a. Authorised Start: 01 January Authorised End: 31 December Permit Start Date: 1st April 2009 Permit End Date: Not Supplied Positional Accuracy: Located by supplier to within 10m | A6NW (W) | 1427 | 3 | 530230 179730 |
| | Water Abstractions Operator: Corporate Officer Of The House Of Commons Licence Number: Th/039/0039/005 Permit Version: 1 Location: Portcullis House- Borehole B Authority: Environment Agency, Thames Region Abstraction: Public Administration: Drinking, Cooking, Sanitary, Washing, (Small Garden) Abstraction Type: Water may be abstracted from a single point Source: Groundwater Daily Rate (m3): Not Supplied Yearly Rate (m3): Not Supplied Details: Portcullis House, Victoria Embankment, London Sw1a. Authorised Start: 01 January Authorised End: 31 December Permit Start Date: 1st April 2009 Permit End Date: Not Supplied Positional Accuracy: Located by supplier to within 10m | A6NW (W) | 1427 | 3 | 530230 179730 |
| | Water Abstractions Operator: Corporate Officer Of The House Of Commons Licence Number: 28/39/39/0224 Permit Version: 1 Location: Portcullis House- Borehole B Authority: Environment Agency, Thames Region Abstraction: Public Administration: Drinking, Cooking, Sanitary, Washing, (Small Garden) Abstraction Type: Water may be abstracted from a single point Source: Groundwater Daily Rate (m3): Not Supplied Yearly Rate (m3): Not Supplied Details: Portcullis House, Victoria Embankment, London Sw1a. Authorised Start: 01 January Authorised End: 31 December Permit Start Date: 30th August 2006 Permit End Date: Not Supplied Positional Accuracy: Located by supplier to within 10m | A6NW (W) | 1427 | 3 | 530230 179730 |
| | Water Abstractions Operator: Corporate Officer Of The House Of Commons Licence Number: 28/39/39/0224 Permit Version: 1 Location: Portcullis House- Borehole B Authority: Environment Agency, Thames Region Abstraction: Public Administration: Non-Evaporative Cooling Abstraction Type: Water may be abstracted from a single point Source: Groundwater Daily Rate (m3): Not Supplied Yearly Rate (m3): Not Supplied Details: Portcullis House, Victoria Embankment, London Sw1a. Authorised Start: 01 January Authorised End: 31 December Permit Start Date: 30th August 2006 Permit End Date: Not Supplied Positional Accuracy: Located by supplier to within 10m | A6NW (W) | 1427 | 3 | 530230 179730 |

| Map ID | Details | Reference (Compass Direction) | Estimated Distance From Site | Contact | NGR |
|--------|--|-------------------------------|------------------------------|---------|---------------|
| | Water Abstractions Operator: Corporate Officer Of The House Of Commons Licence Number: 28/39/39/0213 Permit Version: 1 Location: East Borehole At New Parliamentary Buildings, London Authority: Environment Agency, Thames Region Abstraction: Public Administration: Non-Evaporative Cooling Abstraction Type: Water may be abstracted from a single point Source: Groundwater Daily Rate (m3): Not Supplied Yearly Rate (m3): Not Supplied Details: The Area Of Land At Portcullis House Authorised Start: 01 January Authorised End: 31 December Permit Start Date: 10th February 2005 Permit End Date: Not Supplied Positional Accuracy: Located by supplier to within 10m | A6NW (W) | 1427 | 3 | 530230 179730 |
| | Water Abstractions Operator: Corporate Officer Of The House Of Commons Licence Number: 28/39/39/0213 Permit Version: 1 Location: East Borehole At New Parliamentary Buildings, London Authority: Environment Agency, Thames Region Abstraction: Public Administration: Drinking, Cooking, Sanitary, Washing, (Small Garden) Abstraction Type: Water may be abstracted from a single point Source: Groundwater Daily Rate (m3): Not Supplied Yearly Rate (m3): Not Supplied Details: The Area Of Land At Portcullis House Authorised Start: 01 January Authorised End: 31 December Permit Start Date: 10th February 2005 Permit End Date: Not Supplied Positional Accuracy: Located by supplier to within 10m | A6NW (W) | 1427 | 3 | 530230 179730 |
| | Water Abstractions Operator: Corporate Officer Of The House Of Commons Licence Number: 28/39/39/0178 Permit Version: 1 Location: East Borehole At New Parliamentary Buildings, London Authority: Environment Agency, Thames Region Abstraction: Public Administration: Drinking, Cooking, Sanitary, Washing, (Small Garden) Abstraction Type: Water may be abstracted from a single point Source: Groundwater Daily Rate (m3): Not Supplied Yearly Rate (m3): Not Supplied Details: New Parliamentary Buildigs At Victoria Embankment, London Authorised Start: 01 January Authorised End: 31 December Permit Start Date: 24th November 1999 Permit End Date: Not Supplied Positional Accuracy: Located by supplier to within 10m | A6NW (W) | 1427 | 3 | 530230 179730 |
| | Water Abstractions Operator: Corporate Officer Of The House Of Commons Licence Number: 28/39/39/0178 Permit Version: 1 Location: East Borehole At New Parliamentary Buildings, London Authority: Environment Agency, Thames Region Abstraction: Public Administration: Non-Evaporative Cooling Abstraction Type: Water may be abstracted from a single point Source: Groundwater Daily Rate (m3): Not Supplied Yearly Rate (m3): Not Supplied Details: New Parliamentary Buildings At Victoria Embankment, London Authorised Start: 01 January Authorised End: 31 December Permit Start Date: 24th November 1999 Permit End Date: Not Supplied Positional Accuracy: Located by supplier to within 10m | A6NW (W) | 1427 | 3 | 530230 179730 |

| Map ID | Details | Reference (Compass Direction) | Estimated Distance From Site | Contact | NGR |
|--------|---|-------------------------------|------------------------------|---------|---------------|
| | Water Abstractions Operator: The Corporate Officer Of The House Of Commons Licence Number: Th/039/0039/065 Permit Version: 1 Location: New Parliamentary Buildings, London- Borehole B Authority: Environment Agency, Thames Region Abstraction: Public Administration: Drinking, Cooking, Sanitary, Washing, (Small Garden) Abstraction Type: Water may be abstracted from a single point Source: Groundwater Daily Rate (m3): Not Supplied Yearly Rate (m3): Not Supplied Details: Portcullis House, Victoria Embankment, London Sw1a. Authorised Start: 01 April Authorised End: 31 March Permit Start Date: 8th April 2013 Permit End Date: Not Supplied Positional Accuracy: Located by supplier to within 10m | A6NW (W) | 1431 | 3 | 530231 179715 |
| | Water Abstractions Operator: The Corporate Officer Of The House Of Commons Licence Number: Th/039/0039/065 Permit Version: 1 Location: New Parliamentary Buildings, London- Borehole B Authority: Environment Agency, Thames Region Abstraction: Public Administration: Heat Pump Abstraction Type: Water may be abstracted from a single point Source: Groundwater Daily Rate (m3): Not Supplied Yearly Rate (m3): Not Supplied Details: Portcullis House, Victoria Embankment, London Sw1a. Authorised Start: 01 April Authorised End: 31 March Permit Start Date: 8th April 2013 Permit End Date: Not Supplied Positional Accuracy: Located by supplier to within 10m | A6NW (W) | 1431 | 3 | 530231 179715 |
| | Water Abstractions Operator: Corporate Officer Of The House Of Commons Licence Number: Th/039/0039/005 Permit Version: 1 Location: New Parliamentary Buildings, London- Borehole A Authority: Environment Agency, Thames Region Abstraction: Public Administration: Non-Evaporative Cooling Abstraction Type: Water may be abstracted from a single point Source: Groundwater Daily Rate (m3): Not Supplied Yearly Rate (m3): Not Supplied Details: Portcullis House, Victoria Embankment, London Sw1a. Authorised Start: 01 January Authorised End: 31 December Permit Start Date: 1st April 2009 Permit End Date: Not Supplied Positional Accuracy: Located by supplier to within 10m | A6NW (W) | 1443 | 3 | 530220 179710 |
| | Water Abstractions Operator: Corporate Officer Of The House Of Commons Licence Number: Th/039/0039/005 Permit Version: 1 Location: New Parliamentary Buildings, London- Borehole A Authority: Environment Agency, Thames Region Abstraction: Public Administration: Drinking, Cooking, Sanitary, Washing, (Small Garden) Abstraction Type: Water may be abstracted from a single point Source: Groundwater Daily Rate (m3): Not Supplied Yearly Rate (m3): Not Supplied Details: Portcullis House, Victoria Embankment, London Sw1a. Authorised Start: 01 January Authorised End: 31 December Permit Start Date: 1st April 2009 Permit End Date: Not Supplied Positional Accuracy: Located by supplier to within 10m | A6NW (W) | 1443 | 3 | 530220 179710 |

| Map ID | Details | Reference (Compass Direction) | Estimated Distance From Site | Contact | NGR |
|--------|---|-------------------------------|------------------------------|---------|---------------|
| | Water Abstractions Operator: Corporate Officer Of The House Of Commons Licence Number: 28/39/39/0224 Permit Version: 1 Location: New Parliamentary Buildings, London- Borehole A Authority: Environment Agency, Thames Region Abstraction: Public Administration: Drinking, Cooking, Sanitary, Washing, (Small Garden) Abstraction Type: Water may be abstracted from a single point Source: Groundwater Daily Rate (m3): Not Supplied Yearly Rate (m3): Not Supplied Details: Portcullis House, Victoria Embankment, London Sw1a. Authorised Start: 01 January Authorised End: 31 December Permit Start Date: 30th August 2006 Permit End Date: Not Supplied Positional Accuracy: Located by supplier to within 10m | A6NW (W) | 1443 | 3 | 530220 179710 |
| | Water Abstractions Operator: Corporate Officer Of The House Of Commons Licence Number: 28/39/39/0224 Permit Version: 1 Location: New Parliamentary Buildings, London- Borehole A Authority: Environment Agency, Thames Region Abstraction: Public Administration: Non-Evaporative Cooling Abstraction Type: Water may be abstracted from a single point Source: Groundwater Daily Rate (m3): Not Supplied Yearly Rate (m3): Not Supplied Details: Portcullis House, Victoria Embankment, London Sw1a. Authorised Start: 01 January Authorised End: 31 December Permit Start Date: 30th August 2006 Permit End Date: Not Supplied Positional Accuracy: Located by supplier to within 10m | A6NW (W) | 1443 | 3 | 530220 179710 |
| | Water Abstractions Operator: Corporate Officer Of The House Of Commons Licence Number: 28/39/39/0213 Permit Version: 1 Location: West Borehole At New Parliamentary Buildings, London Authority: Environment Agency, Thames Region Abstraction: Public Administration: Non-Evaporative Cooling Abstraction Type: Water may be abstracted from a single point Source: Groundwater Daily Rate (m3): Not Supplied Yearly Rate (m3): Not Supplied Details: The Area Of Land At Portcullis House Authorised Start: 01 January Authorised End: 31 December Permit Start Date: 10th February 2005 Permit End Date: Not Supplied Positional Accuracy: Located by supplier to within 10m | A6NW (W) | 1443 | 3 | 530220 179710 |
| | Water Abstractions Operator: Corporate Officer Of The House Of Commons Licence Number: 28/39/39/0213 Permit Version: 1 Location: West Borehole At New Parliamentary Buildings, London Authority: Environment Agency, Thames Region Abstraction: Public Administration: Drinking, Cooking, Sanitary, Washing, (Small Garden) Abstraction Type: Water may be abstracted from a single point Source: Groundwater Daily Rate (m3): Not Supplied Yearly Rate (m3): Not Supplied Details: The Area Of Land At Portcullis House Authorised Start: 01 January Authorised End: 31 December Permit Start Date: 10th February 2005 Permit End Date: Not Supplied Positional Accuracy: Located by supplier to within 10m | A6NW (W) | 1443 | 3 | 530220 179710 |

| Map ID | Details | Reference (Compass Direction) | Estimated Distance From Site | Contact | NGR |
|--------|--|-------------------------------|------------------------------|---------|---------------|
| | Water Abstractions Operator: Corporate Officer Of The House Of Commons Licence Number: 28/39/39/0178 Permit Version: 1 Location: West Borehole At New Parliamentary Buildings, London Authority: Environment Agency, Thames Region Abstraction: Public Administration: Drinking, Cooking, Sanitary, Washing, (Small Garden) Abstraction Type: Water may be abstracted from a single point Source: Groundwater Daily Rate (m3): Not Supplied Yearly Rate (m3): Not Supplied Details: New Parliamentary Buildigs At Victoria Embankment, London Authorised Start: 01 January Authorised End: 31 December Permit Start Date: 24th November 1999 Permit End Date: Not Supplied Positional Accuracy: Located by supplier to within 10m | A6NW (W) | 1443 | 3 | 530220 179710 |
| | Water Abstractions Operator: Corporate Officer Of The House Of Commons Licence Number: 28/39/39/0178 Permit Version: 1 Location: West Borehole At New Parliamentary Buildings, London Authority: Environment Agency, Thames Region Abstraction: Public Administration: Non-Evaporative Cooling Abstraction Type: Water may be abstracted from a single point Source: Groundwater Daily Rate (m3): Not Supplied Yearly Rate (m3): Not Supplied Details: New Parliamentary Buildings At Victoria Embankment, London Authorised Start: 01 January Authorised End: 31 December Permit Start Date: 24th November 1999 Permit End Date: Not Supplied Positional Accuracy: Located by supplier to within 10m | A6NW (W) | 1443 | 3 | 530220 179710 |
| | Water Abstractions Operator: Bank Of England Licence Number: 28/39/39/0024 Permit Version: 100 Location: Bank Of England, Threadneedle Street - Nine Boreholes Authority: Environment Agency, Thames Region Abstraction: Commercial/Industrial/Public Services: Drinking; Cooking; Sanitary; Washing; (Small Garden) Abstraction Type: Water may be abstracted from a single point Source: Groundwater Daily Rate (m3): 127 Yearly Rate (m3): 36368 Details: Bank Of England, Threadneedle Street, London Authorised Start: 01 January Authorised End: 31 December Permit Start Date: 9th November 1993 Permit End Date: Not Supplied Positional Accuracy: Located by supplier to within 100m | A20NW (NE) | 1452 | 3 | 532700 181200 |
| | Water Abstractions Operator: Lloyds Tsb Bank Plc Licence Number: 28/39/39/0166 Permit Version: 100 Location: 71 Lombard Street, London - Borehole Authority: Environment Agency, Thames Region Abstraction: Commercial/Industrial/Public Services: Drinking; Cooking; Sanitary; Washing; (Small Garden) Abstraction Type: Water may be abstracted from a single point Source: Groundwater Daily Rate (m3): 23 Yearly Rate (m3): 261 Details: 71 Lombard Street, London, Ec3 Authorised Start: 01 January Authorised End: 31 December Permit Start Date: 6th April 2000 Permit End Date: Not Supplied Positional Accuracy: Located by supplier to within 100m | A20NW (NE) | 1465 | 3 | 532800 181100 |

| Map ID | Details | Reference (Compass Direction) | Estimated Distance From Site | Contact | NGR |
|--------|--|-------------------------------|------------------------------|---------|---------------|
| | Water Abstractions Operator: Lloyds Tsb Bank Plc Licence Number: 28/39/39/0166 Permit Version: 100 Location: 71 Lombard Street, London - Borehole Authority: Environment Agency, Thames Region Abstraction: Other Industrial/Commercial/Public Services: Hydraulic Testing Abstraction Type: Water may be abstracted from a single point Source: Groundwater Daily Rate (m3): Not Supplied Yearly Rate (m3): Not Supplied Details: 71 Lombard Street, London, Ec3 Authorised Start: 01 January Authorised End: 31 December Permit Start Date: 6th April 2000 Permit End Date: Not Supplied Positional Accuracy: Located by supplier to within 10m | A20NW (NE) | 1465 | 3 | 532800 181100 |
| | Water Abstractions Operator: Ashton Global Investments Ltd Licence Number: 28/39/39/0166 Permit Version: 102 Location: 71 Lombard Street- Borehole A Authority: Environment Agency, Thames Region Abstraction: Other Industrial/Commercial/Public Services: Hydraulic Testing Abstraction Type: Water may be abstracted from a single point Source: Groundwater Daily Rate (m3): Not Supplied Yearly Rate (m3): Not Supplied Details: 71 Lombard Street, London, Ec3 Authorised Start: 01 January Authorised End: 31 December Permit Start Date: 24th June 2009 Permit End Date: Not Supplied Positional Accuracy: Located by supplier to within 10m | A20NW (NE) | 1473 | 3 | 532810 181100 |
| | Water Abstractions Operator: Ashton Global Investments Ltd Licence Number: 28/39/39/0166 Permit Version: 102 Location: 71 Lombard Street- Borehole A Authority: Environment Agency, Thames Region Abstraction: Commercial/Industrial/Public Services: Drinking; Cooking; Sanitary; Washing; (Small Garden) Abstraction Type: Water may be abstracted from a single point Source: Groundwater Daily Rate (m3): Not Supplied Yearly Rate (m3): Not Supplied Details: 71 Lombard Street, London, Ec3 Authorised Start: 01 January Authorised End: 31 December Permit Start Date: 24th June 2009 Permit End Date: Not Supplied Positional Accuracy: Located by supplier to within 10m | A20NW (NE) | 1473 | 3 | 532810 181100 |
| | Water Abstractions Operator: Ivg Asticus Real Estate Ltd Licence Number: 28/39/39/0166 Permit Version: 101 Location: 71 Lombard Street- Borehole A Authority: Environment Agency, Thames Region Abstraction: Commercial/Industrial/Public Services: Drinking; Cooking; Sanitary; Washing; (Small Garden) Abstraction Type: Water may be abstracted from a single point Source: Groundwater Daily Rate (m3): Not Supplied Yearly Rate (m3): Not Supplied Details: 71 Lombard Street, London, Ec3 Authorised Start: 01 January Authorised End: 31 December Permit Start Date: 16th May 2003 Permit End Date: Not Supplied Positional Accuracy: Located by supplier to within 10m | A20NW (NE) | 1473 | 3 | 532810 181100 |

| Map ID | Details | Reference (Compass Direction) | Estimated Distance From Site | Contact | NGR |
|--------|---|-------------------------------|------------------------------|---------|------------------|
| | Water Abstractions Operator: Ivq Asticus Real Estate Ltd Licence Number: 28/39/39/0166 Permit Version: 101 Location: 71 Lombard Street- Borehole A Authority: Environment Agency, Thames Region Abstraction: Other Industrial/Commercial/Public Services: Hydraulic Testing Abstraction Type: Water may be abstracted from a single point Source: Groundwater Daily Rate (m3): Not Supplied Yearly Rate (m3): Not Supplied Details: 71 Lombard Street, London, Ec3 Authorised Start: 01 January Authorised End: 31 December Permit Start Date: 16th May 2003 Permit End Date: Not Supplied Positional Accuracy: Located by supplier to within 10m | A20NW (NE) | 1473 | 3 | 532810 181100 |
| | Water Abstractions Operator: Citigen (London) Ltd Licence Number: 28/39/39/0176 Permit Version: 100 Location: Charterhouse Street, London - Borehole A Authority: Environment Agency, Thames Region Abstraction: Other Industrial/Commercial/Public Services: Evaporative Cooling Abstraction Type: Water may be abstracted from a single point Source: Groundwater Daily Rate (m3): 48 Yearly Rate (m3): 17568 Details: Charterhouse Street, Smithfield, London Authorised Start: 01 January Authorised End: 31 December Permit Start Date: 11th January 1995 Permit End Date: Not Supplied Positional Accuracy: Located by supplier to within 100m | A23NW (N) | 1488 | 3 | 531600 181700 |
| | Water Abstractions Operator: Citigen (London) Ltd Licence Number: 28/39/39/0176 Permit Version: 100 Location: Charterhouse Street, London - Borehole B Authority: Environment Agency, Thames Region Abstraction: Other Industrial/Commercial/Public Services: Evaporative Cooling Abstraction Type: Water may be abstracted from a single point Source: Groundwater Daily Rate (m3): Not Supplied Yearly Rate (m3): Not Supplied Details: Charterhouse Street, Smithfield, London Authorised Start: 01 January Authorised End: 31 December Permit Start Date: 11th January 1995 Permit End Date: Not Supplied Positional Accuracy: Located by supplier to within 10m | A23NW (N) | 1488 | 3 | 531600 181700 |
| | Water Abstractions Operator: J.P.I.T. (Pte) Limited Licence Number: 28/39/39/0056 Permit Version: 100 Location: Three Boreholes At 9 Gracechurch Street, London Ec3 Authority: Environment Agency, Thames Region Abstraction: Commercial/Industrial/Public Services: Drinking; Cooking; Sanitary; Washing; (Small Garden) Abstraction Type: Water may be abstracted from a single point Source: Groundwater Daily Rate (m3): 46 Yearly Rate (m3): 15911 Details: 9 Gracechurch Street, London Ec3 Authorised Start: 01 January Authorised End: 31 December Permit Start Date: 1st January 1997 Permit End Date: Not Supplied Positional Accuracy: Located by supplier to within 100m | A20NW (NE) | 1490 | 3 | 532900 181000 |

| Map ID | Details | Reference (Compass Direction) | Estimated Distance From Site | Contact | NGR |
|--------|--|-------------------------------|------------------------------|---------|---------------|
| | Water Abstractions Operator: Bank Melli Iran Licence Number: 28/39/39/0093 Permit Version: Not Supplied Location: Founders Court, LOTHBURY Authority: Environment Agency, Thames Region Abstraction: Office Abstraction Type: Not Supplied Source: Groundwater Daily Rate (m3): 18 Yearly Rate (m3): 4546 Details: Chalk (Undifferentiated) Authorised Start: Not Supplied Authorised End: Not Supplied Permit Start Date: Not Supplied Permit End Date: Not Supplied Positional Accuracy: Located by supplier to within 100m | A25SW (NE) | 1522 | 3 | 532700 181300 |
| | Water Abstractions Operator: St Martin-In-The Fields Limited Licence Number: 28/39/39/0236 Permit Version: 1 Location: 6 St Martins Place, London, Wc2n - Borehole Authority: Environment Agency, Thames Region Abstraction: Other Industrial/Commercial/Public Services: Heat Pump Abstraction Type: Water may be abstracted from a single point Source: Groundwater Daily Rate (m3): Not Supplied Yearly Rate (m3): Not Supplied Details: 6 St Martins Place, London, Wc2n Authorised Start: 01 April Authorised End: 31 March Permit Start Date: 24th April 2008 Permit End Date: Not Supplied Positional Accuracy: Located by supplier to within 10m | A16SW (W) | 1530 | 3 | 530090 180560 |
| | Water Abstractions Operator: St Martin-In-The Fields Limited Licence Number: Th/039/0039/067 Permit Version: 2 Location: 6 St Martins Place, London, Wc2n - Borehole Authority: Environment Agency, Thames Region Abstraction: Other Industrial/Commercial/Public Services: Heat Pump Abstraction Type: Water may be abstracted from a single point Source: Groundwater Daily Rate (m3): Not Supplied Yearly Rate (m3): Not Supplied Details: 6 St Martins Place, London, Wc2n Authorised Start: 01 April Authorised End: 31 March Permit Start Date: 1st April 2013 Permit End Date: Not Supplied Positional Accuracy: Located by supplier to within 10m | A16SW (W) | 1532 | 3 | 530089 180562 |
| | Water Abstractions Operator: Citigen (London) Ltd Licence Number: 28/39/39/0176 Permit Version: 101 Location: 2 Boreholes At Charterhouse Street, Smithfield At Point A Authority: Environment Agency, Thames Region Abstraction: Production of Energy: Evaporative Cooling Abstraction Type: Water may be abstracted from a single point Source: Groundwater Daily Rate (m3): Not Supplied Yearly Rate (m3): Not Supplied Details: The Area Of Land At Charterhouse Street, Smithfield Authorised Start: 01 January Authorised End: 31 December Permit Start Date: 1st April 2000 Permit End Date: Not Supplied Positional Accuracy: Located by supplier to within 10m | A23NE (N) | 1538 | 3 | 531630 181750 |

| Map ID | Details | Reference (Compass Direction) | Estimated Distance From Site | Contact | NGR |
|--------|--|-------------------------------|------------------------------|---------|------------------|
| | Water Abstractions Operator: The One Plantation Place Unit Trust Licence Number: 28/39/39/0011 Permit Version: 103 Location: 1 Plantation Place, 30 Fenchurch St, London Ec3 - Borehole A Authority: Environment Agency, Thames Region Abstraction: Business Parks: Drinking, Cooking, Sanitary, Washing, (Small Garden) Abstraction Type: Water may be abstracted from a single point Source: Groundwater Daily Rate (m3): Not Supplied Yearly Rate (m3): Not Supplied Details: 1 Plantation Place, Fenchurch St, London Ec3 Authorised Start: 01 January Authorised End: 31 December Permit Start Date: 14th November 2006 Permit End Date: Not Supplied Positional Accuracy: Located by supplier to within 10m | A20SE (NE) | 1635 | 3 | 533140 180850 |
| | Water Abstractions Operator: The One Plantation Place Unit Trust Licence Number: 28/39/39/0011 Permit Version: 103 Location: 1 Plantation Place, 30 Fenchurch St, London Ec3 - Borehole A Authority: Environment Agency, Thames Region Abstraction: Business Parks: Evaporative Cooling Abstraction Type: Water may be abstracted from a single point Source: Groundwater Daily Rate (m3): Not Supplied Yearly Rate (m3): Not Supplied Details: 1 Plantation Place, Fenchurch St,London Ec3 Authorised Start: 01 January Authorised End: 31 December Permit Start Date: 14th November 2006 Permit End Date: Not Supplied Positional Accuracy: Located by supplier to within 10m | A20SE (NE) | 1635 | 3 | 533140 180850 |
| | Water Abstractions Operator: The One Plantation Place Unit Trust Licence Number: 28/39/39/0011 Permit Version: 103 Location: 1 Plantation Place, 30 Fenchurch St, London Ec3 - Borehole A Authority: Environment Agency, Thames Region Abstraction: Business Parks: Spray Irrigation - Direct Abstraction Type: Water may be abstracted from a single point Source: Groundwater Daily Rate (m3): Not Supplied Yearly Rate (m3): Not Supplied Details: 1 Plantation Place, Fenchurch St, London Ec3 Authorised Start: 01 January Authorised End: 31 December Permit Start Date: 14th November 2006 Permit End Date: Not Supplied Positional Accuracy: Located by supplier to within 10m | A20SE (NE) | 1635 | 3 | 533140 180850 |
| | Water Abstractions Operator: The National Gallery Licence Number: 28/39/39/0212 Permit Version: 1 Location: The National Gallery- Borehole Authority: Environment Agency, Thames Region Abstraction: Holiday Sites; Camp Sites And Tourist Attractions: Drinking; Cooking; Sanitary; Washing; (Small Garden) Abstraction Type: Water may be abstracted from a single point Source: Groundwater Daily Rate (m3): Not Supplied Yearly Rate (m3): Not Supplied Details: The National Gallery, Trafalgar Square, London Authorised Start: 01 January Authorised End: 31 December Permit Start Date: 1st April 2008 Permit End Date: Not Supplied Positional Accuracy: Located by supplier to within 10m | A11NW (W) | 1647 | 3 | 529960 180510 |

| Map ID | Details | Reference (Compass Direction) | Estimated Distance From Site | Contact | NGR |
|--------|--|-------------------------------|------------------------------|---------|---------------|
| | Water Abstractions Operator: The National Gallery Licence Number: 28/39/39/0212 Permit Version: 1 Location: The National Gallery- Borehole Authority: Environment Agency, Thames Region Abstraction: Holiday sites, Camp sites & tourist attractions: Evaporative Cooling Abstraction Type: Water may be abstracted from a single point Source: Groundwater Daily Rate (m3): Not Supplied Yearly Rate (m3): Not Supplied Details: The National Gallery, Trafalgar Square, London. Authorised Start: 01 January Authorised End: 31 December Permit Start Date: 1st April 2008 Permit End Date: Not Supplied Positional Accuracy: Located by supplier to within 10m | A11NW (W) | 1647 | 3 | 529960 180510 |
| | Water Abstractions Operator: Blct Limited Licence Number: 28/39/39/0011 Permit Version: 101 Location: Borehole 'B' At Plantation House, 4/7 Mincing Lane, London Authority: Environment Agency, Thames Region Abstraction: Business Parks: Evaporative Cooling Abstraction Type: Water may be abstracted from a single point Source: Groundwater Daily Rate (m3): Not Supplied Yearly Rate (m3): Not Supplied Details: Plantation House Site, Mincing Lane, London Authorised Start: 01 January Authorised End: 31 December Permit Start Date: 4th June 2001 Permit End Date: Not Supplied Positional Accuracy: Located by supplier to within 10m | A20SE (E) | 1672 | 3 | 533200 180800 |
| | Water Abstractions Operator: Blct Limited Licence Number: 28/39/39/0011 Permit Version: 101 Location: Borehole 'A' At Plantation House, 4/7 Mincing Lane, London Authority: Environment Agency, Thames Region Abstraction: Business Parks: Spray Irrigation - Direct Abstraction Type: Water may be abstracted from a single point Source: Groundwater Daily Rate (m3): Not Supplied Yearly Rate (m3): Not Supplied Details: Plantation House Site, Mincing Lane, London Authorised Start: 01 January Authorised End: 31 December Permit Start Date: 4th June 2001 Permit End Date: Not Supplied Positional Accuracy: Located by supplier to within 10m | A20SE (E) | 1672 | 3 | 533200 180800 |
| | Water Abstractions Operator: Blct Limited Licence Number: 28/39/39/0011 Permit Version: 101 Location: Borehole 'B' At Plantation House, 4/7 Mincing Lane, London Authority: Environment Agency, Thames Region Abstraction: Business Parks: Spray Irrigation - Direct Abstraction Type: Water may be abstracted from a single point Source: Groundwater Daily Rate (m3): Not Supplied Yearly Rate (m3): Not Supplied Details: Plantation House Site, Mincing Lane, London Authorised Start: 01 January Authorised End: 31 December Permit Start Date: 4th June 2001 Permit End Date: Not Supplied Positional Accuracy: Located by supplier to within 10m | A20SE (E) | 1672 | 3 | 533200 180800 |

| Map ID | Details | Reference (Compass Direction) | Estimated Distance From Site | Contact | NGR |
|--------|---|-------------------------------|------------------------------|---------|---------------|
| | Water Abstractions Operator: Blct Limited Licence Number: 28/39/39/0011 Permit Version: 101 Location: Borehole 'D' At Plantation House, 4/7 Mincing Lane, London Authority: Environment Agency, Thames Region Abstraction: Business Parks: Spray Irrigation - Direct Abstraction Type: Water may be abstracted from a single point Source: Groundwater Daily Rate (m3): Not Supplied Yearly Rate (m3): Not Supplied Details: Plantation House Site, Mincing Lane, London Authorised Start: 01 January Authorised End: 31 December Permit Start Date: 4th June 2001 Permit End Date: Not Supplied Positional Accuracy: Located by supplier to within 10m | A20SE (E) | 1672 | 3 | 533200 180800 |
| | Water Abstractions Operator: Blct Limited Licence Number: 28/39/39/0011 Permit Version: 101 Location: Borehole 'D' At Plantation House, 4/7 Mincing Lane, London Authority: Environment Agency, Thames Region Abstraction: Business Parks: Evaporative Cooling Abstraction Type: Water may be abstracted from a single point Source: Groundwater Daily Rate (m3): Not Supplied Yearly Rate (m3): Not Supplied Details: Plantation House Site, Mincing Lane, London Authorised Start: 01 January Authorised End: 31 December Permit Start Date: 4th June 2001 Permit End Date: Not Supplied Positional Accuracy: Located by supplier to within 10m | A20SE (E) | 1672 | 3 | 533200 180800 |
| | Water Abstractions Operator: Blct Limited Licence Number: 28/39/39/0011 Permit Version: 101 Location: Borehole 'D' At Plantation House, 4/7 Mincing Lane, London Authority: Environment Agency, Thames Region Abstraction: Business Parks: Drinking, Cooking, Sanitary, Washing, (Small Garden) Abstraction Type: Water may be abstracted from a single point Source: Groundwater Daily Rate (m3): Not Supplied Yearly Rate (m3): Not Supplied Details: Plantation House Site, Mincing Lane, London Authorised Start: 01 January Authorised End: 31 December Permit Start Date: 4th June 2001 Permit End Date: Not Supplied Positional Accuracy: Located by supplier to within 10m | A20SE (E) | 1672 | 3 | 533200 180800 |
| | Water Abstractions Operator: Blct Limited Licence Number: 28/39/39/0011 Permit Version: 101 Location: Borehole 'A' At Plantation House, 4/7 Mincing Lane, London Authority: Environment Agency, Thames Region Abstraction: Business Parks: Evaporative Cooling Abstraction Type: Water may be abstracted from a single point Source: Groundwater Daily Rate (m3): Not Supplied Yearly Rate (m3): Not Supplied Details: Plantation House Site, Mincing Lane, London Authorised Start: 01 January Authorised End: 31 December Permit Start Date: 4th June 2001 Permit End Date: Not Supplied Positional Accuracy: Located by supplier to within 10m | A20SE (E) | 1672 | 3 | 533200 180800 |

| Map ID | Details | Reference (Compass Direction) | Estimated Distance From Site | Contact | NGR |
|--------|--|-------------------------------|------------------------------|---------|---------------|
| | Water Abstractions Operator: Blct Limited Licence Number: 28/39/39/0011 Permit Version: 101 Location: Borehole 'A' At Plantation House, 4/7 Mincing Lane, London Authority: Environment Agency, Thames Region Abstraction: Business Parks: Drinking, Cooking, Sanitary, Washing, (Small Garden) Abstraction Type: Water may be abstracted from a single point Source: Groundwater Daily Rate (m3): Not Supplied Yearly Rate (m3): Not Supplied Details: Plantation House Site, Mincing Lane, London Authorised Start: 01 January Authorised End: 31 December Permit Start Date: 4th June 2001 Permit End Date: Not Supplied Positional Accuracy: Located by supplier to within 10m | A20SE (E) | 1672 | 3 | 533200 180800 |
| | Water Abstractions Operator: Blct Limited Licence Number: 28/39/39/0011 Permit Version: 101 Location: Borehole 'B' At Plantation House, 4/7 Mincing Lane, London Authority: Environment Agency, Thames Region Abstraction: Business Parks: Drinking, Cooking, Sanitary, Washing, (Small Garden) Abstraction Type: Water may be abstracted from a single point Source: Groundwater Daily Rate (m3): Not Supplied Yearly Rate (m3): Not Supplied Details: Plantation House Site, Mincing Lane, London Authorised Start: 01 January Authorised End: 31 December Permit Start Date: 4th June 2001 Permit End Date: Not Supplied Positional Accuracy: Located by supplier to within 10m | A20SE (E) | 1672 | 3 | 533200 180800 |
| | Water Abstractions Operator: B. L. City Estates Limited Licence Number: 28/39/39/0011 Permit Version: 100 Location: Borehole 'A' At Plantation House, 4/7 Mincing Lane, London Authority: Environment Agency, Thames Region Abstraction: Commercial/Industrial/Public Services: Drinking; Cooking; Sanitary; Washing; (Small Garden) Abstraction Type: Water may be abstracted from a single point Source: Groundwater Daily Rate (m3): 208 Yearly Rate (m3): 75963 Details: Plantation House, 4/7 Mincing Lane, London Authorised Start: 01 January Authorised End: 31 December Permit Start Date: 21st February 1994 Permit End Date: Not Supplied Positional Accuracy: Located by supplier to within 100m | A20SE (E) | 1672 | 3 | 533200 180800 |
| | Water Abstractions Operator: B. L. City Estates Limited Licence Number: 28/39/39/0011 Permit Version: 100 Location: Borehole 'B' At Plantation House, 4/7 Mincing Lane, London Authority: Environment Agency, Thames Region Abstraction: Commercial/Industrial/Public Services: Drinking; Cooking; Sanitary; Washing; (Small Garden) Abstraction Type: Water may be abstracted from a single point Source: Groundwater Daily Rate (m3): Not Supplied Yearly Rate (m3): Not Supplied Details: Plantation House, 4/7 Mincing Lane, London Authorised Start: 01 January Authorised End: 31 December Permit Start Date: 21st February 1994 Permit End Date: Not Supplied Positional Accuracy: Located by supplier to within 10m | A20SE (E) | 1672 | 3 | 533200 180800 |

| Map ID | Details | Reference (Compass Direction) | Estimated Distance From Site | Contact | NGR |
|--------|---|-------------------------------|------------------------------|---------|---------------|
| | Water Abstractions Operator: B. L. City Estates Limited Licence Number: 28/39/39/0011 Permit Version: 100 Location: Borehole 'D' At Plantation House, 4/7/ Mincing Lane, London Authority: Environment Agency, Thames Region Abstraction: Commercial/Industrial/Public Services: Drinking; Cooking; Sanitary; Washing; (Small Garden) Abstraction Type: Water may be abstracted from a single point Source: Groundwater Daily Rate (m3): Not Supplied Yearly Rate (m3): Not Supplied Details: Plantation House, 4/7 Mincing Lane, London Authorised Start: 01 January Authorised End: 31 December Permit Start Date: 21st February 1994 Permit End Date: Not Supplied Positional Accuracy: Located by supplier to within 10m | A20SE (E) | 1672 | 3 | 533200 180800 |
| | Water Abstractions Operator: Tokio Marine Properties Limited Licence Number: 28/39/39/0151 Permit Version: 100 Location: Leadenhall Street, London Ec3 - Borehole A Authority: Environment Agency, Thames Region Abstraction: Commercial/Industrial/Public Services: Drinking; Cooking; Sanitary; Washing; (Small Garden) Abstraction Type: Water may be abstracted from a single point Source: Groundwater Daily Rate (m3): 70 Yearly Rate (m3): 2240 Details: Leadenhall Street, London Ec3 Authorised Start: 01 January Authorised End: 31 December Permit Start Date: 1st April 2008 Permit End Date: Not Supplied Positional Accuracy: Located by supplier to within 100m | A20NE (NE) | 1713 | 3 | 533100 181100 |
| | Water Abstractions Operator: Tokio Marine Properties Limited Licence Number: 28/39/39/0151 Permit Version: 100 Location: Leadenhall Street, London Ec3 - Borehole B Authority: Environment Agency, Thames Region Abstraction: Commercial/Industrial/Public Services: Drinking; Cooking; Sanitary; Washing; (Small Garden) Abstraction Type: Water may be abstracted from a single point Source: Groundwater Daily Rate (m3): Not Supplied Yearly Rate (m3): Not Supplied Details: Leadenhall Street, London Ec3 Authorised Start: 01 January Authorised End: 31 December Permit Start Date: 1st April 2008 Permit End Date: Not Supplied Positional Accuracy: Located by supplier to within 10m | A20NE (NE) | 1713 | 3 | 533100 181100 |
| | Water Abstractions Operator: The One Plantation Place Unit Trust Licence Number: 28/39/39/0011 Permit Version: 103 Location: 1 Plantation Place, 30 Fenchurch St, London Ec3 - Borehole B Authority: Environment Agency, Thames Region Abstraction: Business Parks: Drinking, Cooking, Sanitary, Washing, (Small Garden) Abstraction Type: Water may be abstracted from a single point Source: Groundwater Daily Rate (m3): Not Supplied Yearly Rate (m3): Not Supplied Details: 1 Plantation Place, Fenchurch St, London Ec3 Authorised Start: 01 January Authorised End: 31 December Permit Start Date: 14th November 2006 Permit End Date: Not Supplied Positional Accuracy: Located by supplier to within 10m | A20NE (NE) | 1724 | 3 | 533220 180890 |

| Map ID | Details | Reference (Compass Direction) | Estimated Distance From Site | Contact | NGR |
|--------|---|-------------------------------|------------------------------|---------|---------------|
| | Water Abstractions Operator: The One Plantation Place Unit Trust Licence Number: 28/39/39/0011 Permit Version: 103 Location: 1 Plantation Place, 30 Fenchurch St, London Ec3 - Borehole B Authority: Environment Agency, Thames Region Abstraction: Business Parks: Evaporative Cooling Abstraction Type: Water may be abstracted from a single point Source: Groundwater Daily Rate (m3): Not Supplied Yearly Rate (m3): Not Supplied Details: 1 Plantation Place, Fenchurch St,London Ec3 Authorised Start: 01 January Authorised End: 31 December Permit Start Date: 14th November 2006 Permit End Date: Not Supplied Positional Accuracy: Located by supplier to within 10m | A20NE (NE) | 1724 | 3 | 533220 180890 |
| | Water Abstractions Operator: The One Plantation Place Unit Trust Licence Number: 28/39/39/0011 Permit Version: 103 Location: 1 Plantation Place, 30 Fenchurch St, London Ec3 - Borehole B Authority: Environment Agency, Thames Region Abstraction: Business Parks: Spray Irrigation - Direct Abstraction Type: Water may be abstracted from a single point Source: Groundwater Daily Rate (m3): Not Supplied Yearly Rate (m3): Not Supplied Details: 1 Plantation Place, Fenchurch St, London Ec3 Authorised Start: 01 January Authorised End: 31 December Permit Start Date: 14th November 2006 Permit End Date: Not Supplied Positional Accuracy: Located by supplier to within 10m | A20NE (NE) | 1724 | 3 | 533220 180890 |
| | Water Abstractions Operator: Mlfh Limited Licence Number: Th/039/0042/022 Permit Version: 2 Location: City Hall, The Queens Walk, London Se1 -Borehole 'B' Authority: Environment Agency, Thames Region Abstraction: Public Administration: Drinking, Cooking, Sanitary, Washing, (Small Garden) Abstraction Type: Water may be abstracted from a single point Source: Groundwater Daily Rate (m3): Not Supplied Yearly Rate (m3): Not Supplied Details: City Hall, The Queens Walk, London Se1 Authorised Start: 01 April Authorised End: 31 March Permit Start Date: 30th January 2014 Permit End Date: Not Supplied Positional Accuracy: Located by supplier to within 10m | (E) | 1755 | 3 | 533390 180180 |
| | Water Abstractions Operator: Mlfh Limited Licence Number: Th/039/0042/022 Permit Version: 2 Location: City Hall, The Queens Walk, London Se1 -Borehole 'B' Authority: Environment Agency, Thames Region Abstraction: Public Administration: Non-Evaporative Cooling Abstraction Type: Water may be abstracted from a single point Source: Groundwater Daily Rate (m3): Not Supplied Yearly Rate (m3): Not Supplied Details: City Hall, The Queens Walk, London Se1 Authorised Start: 01 April Authorised End: 31 March Permit Start Date: 30th January 2014 Permit End Date: Not Supplied Positional Accuracy: Located by supplier to within 10m | (E) | 1755 | 3 | 533390 180180 |

| Map ID | Details | Reference (Compass Direction) | Estimated Distance From Site | Contact | NGR |
|--------|---|-------------------------------|------------------------------|---------|------------------|
| | Water Abstractions Operator: London Bridge Holding Limited Licence Number: Th/039/0042/022 Permit Version: 1 Location: City Hall, The Queens Walk, London Se1 -Borehole 'B' Authority: Environment Agency, Thames Region Abstraction: Public Administration: Drinking, Cooking, Sanitary, Washing, (Small Garden) Abstraction Type: Water may be abstracted from a single point Source: Groundwater Daily Rate (m3): Not Supplied Yearly Rate (m3): Not Supplied Details: City Hall, The Queens Walk, London Se1 Authorised Start: 01 April Authorised End: 31 March Permit Start Date: 5th June 2013 Permit End Date: Not Supplied Positional Accuracy: Located by supplier to within 10m | (E) | 1755 | 3 | 533390 180180 |
| | Water Abstractions Operator: London Bridge Holding Limited Licence Number: Th/039/0042/022 Permit Version: 1 Location: City Hall, The Queens Walk, London Se1 -Borehole 'B' Authority: Environment Agency, Thames Region Abstraction: Public Administration: Non-Evaporative Cooling Abstraction Type: Water may be abstracted from a single point Source: Groundwater Daily Rate (m3): Not Supplied Yearly Rate (m3): Not Supplied Details: City Hall, The Queens Walk, London Se1 Authorised Start: 01 April Authorised End: 31 March Permit Start Date: 5th June 2013 Permit End Date: Not Supplied Positional Accuracy: Located by supplier to within 10m | (E) | 1755 | 3 | 533390 180180 |
| | Water Abstractions Operator: London Bridge Development Limited Licence Number: 28/39/42/0062 Permit Version: 5 Location: City Hall, The Queens Walk, London Se1 -Borehole 'B' Authority: Environment Agency, Thames Region Abstraction: Public Administration: Drinking, Cooking, Sanitary, Washing, (Small Garden) Abstraction Type: Water may be abstracted from a single point Source: Groundwater Daily Rate (m3): Not Supplied Yearly Rate (m3): Not Supplied Details: City Hall The Queens Walk, London Se1 Authorised Start: 01 January Authorised End: 31 December Permit Start Date: 17th May 2007 Permit End Date: Not Supplied Positional Accuracy: Located by supplier to within 10m | (E) | 1755 | 3 | 533390 180180 |
| | Water Abstractions Operator: London Bridge Development Limited Licence Number: 28/39/42/0062 Permit Version: 5 Location: City Hall, The Queens Walk, London Se1 -Borehole 'B' Authority: Environment Agency, Thames Region Abstraction: Public Administration: Non-Evaporative Cooling Abstraction Type: Water may be abstracted from a single point Source: Groundwater Daily Rate (m3): Not Supplied Yearly Rate (m3): Not Supplied Details: City Hall, The Queens Walk, London Se1 Authorised Start: 01 January Authorised End: 31 December Permit Start Date: 17th May 2007 Permit End Date: Not Supplied Positional Accuracy: Located by supplier to within 10m | (E) | 1755 | 3 | 533390 180180 |

| Map ID | Details | Reference (Compass Direction) | Estimated Distance From Site | Contact | NGR |
|--------|--|-------------------------------|------------------------------|---------|------------------|
| | Water Abstractions Operator: London Bridge Development Limited Licence Number: 28/39/42/0062 Permit Version: 4 Location: Gla Building, Tooley Street, London Se1 -Borehole 'B' Authority: Environment Agency, Thames Region Abstraction: Public Administration: Drinking, Cooking, Sanitary, Washing, (Small Garden) Abstraction Type: Water may be abstracted from a single point Source: Groundwater Daily Rate (m3): Not Supplied Yearly Rate (m3): Not Supplied Details: City Hall, The Queens Walk, London Se1 Authorised Start: 01 January Authorised End: 31 December Permit Start Date: 13th December 2005 Permit End Date: Not Supplied Positional Accuracy: Located by supplier to within 10m | (E) | 1755 | 3 | 533390 180180 |
| | Water Abstractions Operator: London Bridge Development Limited Licence Number: 28/39/42/0062 Permit Version: 4 Location: Gla Building, Tooley Street, London Se1 -Borehole 'B' Authority: Environment Agency, Thames Region Abstraction: Public Administration: Non-Evaporative Cooling Abstraction Type: Water may be abstracted from a single point Source: Groundwater Daily Rate (m3): Not Supplied Yearly Rate (m3): Not Supplied Details: City Hall, The Queens Walk, London Se1 Authorised Start: 01 January Authorised End: 31 December Permit Start Date: 13th December 2005 Permit End Date: Not Supplied Positional Accuracy: Located by supplier to within 10m | (E) | 1755 | 3 | 533390 180180 |
| | Water Abstractions Operator: London Bridge Development Limited Licence Number: 28/39/42/0062 Permit Version: 3 Location: Gla Building, Tooley Street, London Se1 -Borehole 'B' Authority: Environment Agency, Thames Region Abstraction: Public Administration: Drinking, Cooking, Sanitary, Washing, (Small Garden) Abstraction Type: Water may be abstracted from a single point Source: Groundwater Daily Rate (m3): Not Supplied Yearly Rate (m3): Not Supplied Details: Gla Building Tooley Street London Se1 Authorised Start: 01 January Authorised End: 31 December Permit Start Date: 13th May 2004 Permit End Date: Not Supplied Positional Accuracy: Located by supplier to within 10m | (E) | 1755 | 3 | 533390 180180 |
| | Water Abstractions Operator: London Bridge Development Limited Licence Number: 28/39/42/0062 Permit Version: 3 Location: Gla Building, Tooley Street, London Se1 -Borehole 'B' Authority: Environment Agency, Thames Region Abstraction: Public Administration: Non-Evaporative Cooling Abstraction Type: Water may be abstracted from a single point Source: Groundwater Daily Rate (m3): Not Supplied Yearly Rate (m3): Not Supplied Details: Gla Building Tooley Street London Se1 Authorised Start: 01 January Authorised End: 31 December Permit Start Date: 13th May 2004 Permit End Date: Not Supplied Positional Accuracy: Located by supplier to within 10m | (E) | 1755 | 3 | 533390 180180 |

| Map ID | Details | Reference (Compass Direction) | Estimated Distance From Site | Contact | NGR |
|--------|--|-------------------------------|------------------------------|---------|------------------|
| | Water Abstractions Operator: London Bridge Holdings Ltd Licence Number: 28/39/42/0062 Permit Version: 2 Location: Borehole 'B' At Gla Building, Tooley Street, London Se1 Authority: Environment Agency, Thames Region Abstraction: Public Administration: Non-Evaporative Cooling Abstraction Type: Water may be abstracted from a single point Source: Groundwater Daily Rate (m3): Not Supplied Yearly Rate (m3): Not Supplied Details: Gla Building, Tooley Street, London Authorised Start: 01 January Authorised End: 31 December Permit Start Date: 13th January 2003 Permit End Date: Not Supplied Positional Accuracy: Located by supplier to within 10m | (E) | 1755 | 3 | 533390 180180 |
| | Water Abstractions Operator: London Bridge Holdings Ltd Licence Number: 28/39/42/0062 Permit Version: 2 Location: Borehole 'B' At Gla Building, Tooley Street, London Se1 Authority: Environment Agency, Thames Region Abstraction: Public Administration: Drinking, Cooking, Sanitary, Washing, (Small Garden) Abstraction Type: Water may be abstracted from a single point Source: Groundwater Daily Rate (m3): Not Supplied Yearly Rate (m3): Not Supplied Details: Gla Building, Tooley Street, London Authorised Start: 01 January Authorised End: 31 December Permit Start Date: 13th January 2003 Permit End Date: Not Supplied Positional Accuracy: Located by supplier to within 10m | (E) | 1755 | 3 | 533390 180180 |
| | Water Abstractions Operator: London Bridge Holdings Ltd Licence Number: 28/39/42/0062 Permit Version: 1 Location: Borehole 'B' At Gla Building, Tooley Street, London Se1 Authority: Environment Agency, Thames Region Abstraction: Public Administration: Drinking, Cooking, Sanitary, Washing, (Small Garden) Abstraction Type: Water may be abstracted from a single point Source: Groundwater Daily Rate (m3): Not Supplied Yearly Rate (m3): Not Supplied Details: Gla Building, Tooley Street, Se1 Authorised Start: 01 January Authorised End: 31 December Permit Start Date: 15th November 2001 Permit End Date: Not Supplied Positional Accuracy: Located by supplier to within 10m | (E) | 1755 | 3 | 533390 180180 |
| | Water Abstractions Operator: Tokio Marine Properties Limited Licence Number: 28/39/39/0151 Permit Version: 100 Location: Leadenhall Street, London Ec3 - Borehole C Authority: Environment Agency, Thames Region Abstraction: Commercial/Industrial/Public Services: Drinking; Cooking; Sanitary; Washing; (Small Garden) Abstraction Type: Water may be abstracted from a single point Source: Groundwater Daily Rate (m3): Not Supplied Yearly Rate (m3): Not Supplied Details: Leadenhall Street, London Ec3 Authorised Start: 01 January Authorised End: 31 December Permit Start Date: 1st April 2008 Permit End Date: Not Supplied Positional Accuracy: Located by supplier to within 10m | A20NE (NE) | 1767 | 3 | 533100 181200 |

| Map ID | Details | Reference (Compass Direction) | Estimated Distance From Site | Contact | NGR |
|--------|---|-------------------------------|------------------------------|---------|------------------|
| | Water Abstractions Operator: Tokio Marine Properties Limited Licence Number: 28/39/39/0151 Permit Version: 100 Location: Borehole 'D' At Leadenhall Street, London Ec3 Authority: Environment Agency, Thames Region Abstraction: Commercial/Industrial/Public Services: Drinking; Cooking; Sanitary; Washing; (Small Garden) Abstraction Type: Water may be abstracted from a single point Source: Groundwater Daily Rate (m3): Not Supplied Yearly Rate (m3): Not Supplied Details: Leadenhall Street, London Ec3 Authorised Start: 01 January Authorised End: 31 December Permit Start Date: 1st April 2008 Permit End Date: Not Supplied Positional Accuracy: Located by supplier to within 10m | A20NE (NE) | 1767 | 3 | 533100 181200 |
| | Water Abstractions Operator: Tokio Marine Properties Limited Licence Number: 28/39/39/0151 Permit Version: 100 Location: Borehole 'E' At Leadenhall Street, London Ec3 Authority: Environment Agency, Thames Region Abstraction: Commercial/Industrial/Public Services: Drinking; Cooking; Sanitary; Washing; (Small Garden) Abstraction Type: Water may be abstracted from a single point Source: Groundwater Daily Rate (m3): Not Supplied Yearly Rate (m3): Not Supplied Details: Leadenhall Street, London Ec3 Authorised Start: 01 January Authorised End: 31 December Permit Start Date: 1st April 2008 Permit End Date: Not Supplied Positional Accuracy: Located by supplier to within 10m | A20NE (NE) | 1767 | 3 | 533100 181200 |
| | Water Abstractions Operator: The Central Hall Licence Number: 28/39/39/0046 Permit Version: 100 Location: Central Hall, Matthew Parker Street, London Authority: Environment Agency, Thames Region Abstraction: Commercial/Industrial/Public Services: Drinking; Cooking; Sanitary; Washing; (Small Garden) Abstraction Type: Water may be abstracted from a single point Source: Groundwater Daily Rate (m3): 36 Yearly Rate (m3): 9092 Details: The Central Hall, Matthew Parker Street, Westminster Authorised Start: 01 January Authorised End: 31 December Permit Start Date: 1st April 2008 Permit End Date: Not Supplied Positional Accuracy: Located by supplier to within 100m | (W) | 1782 | 3 | 529900 179600 |
| | Water Abstractions Operator: Lord And Lady Sainsbury Of Turville Licence Number: Th/039/0039/013 Permit Version: 1 Location: North House Borehole Authority: Environment Agency, Thames Region Abstraction: Public Administration: Non-Evaporative Cooling Abstraction Type: Water may be abstracted from a single point Source: Groundwater Daily Rate (m3): Not Supplied Yearly Rate (m3): Not Supplied Details: Not Supplied Authorised Start: 01 January Authorised End: 31 December Permit Start Date: 6th November 2009 Permit End Date: Not Supplied Positional Accuracy: Located by supplier to within 10m | A6SW (SW) | 1799 | 3 | 530083 179190 |

| Map ID | Details | Reference (Compass Direction) | Estimated Distance From Site | Contact | NGR |
|--------|---|-------------------------------|------------------------------|---------|------------------|
| | Water Abstractions Operator: Royal Parks Agency Licence Number: 28/39/39/0161c Permit Version: 1 Location: Duck Island, St James Park Authority: Environment Agency, Thames Region Abstraction: Crown and Government: Drinking, Cooking, Sanitary, Washing, (Small Garden) Abstraction Type: Water may be abstracted from a single point Source: Groundwater Daily Rate (m3): Not Supplied Yearly Rate (m3): Not Supplied Details: Duck Island, St James Park Authorised Start: 01 January Authorised End: 31 December Permit Start Date: 1st January 1966 Permit End Date: Not Supplied Positional Accuracy: Located by supplier to within 10m | (W) | 1804 | 3 | 529800 179900 |
| | Water Abstractions Operator: Mref li Salisbury Property Limited Licence Number: 28/39/39/0129 Permit Version: 101 Location: Salisbury House, London Wall, London Ec2 - Three Boreholes Authority: Environment Agency, Thames Region Abstraction: Commercial/Industrial/Public Services: Drinking; Cooking; Sanitary; Washing; (Small Garden) Abstraction Type: Water may be abstracted from a single point Source: Groundwater Daily Rate (m3): Not Supplied Yearly Rate (m3): Not Supplied Details: Salisbury House, London Wall, London Ec2 Authorised Start: 01 January Authorised End: 31 December Permit Start Date: 5th April 2012 Permit End Date: Not Supplied Positional Accuracy: Located by supplier to within 100m | A25NW (NE) | 1812 | 3 | 532800 181600 |
| | Water Abstractions Operator: Salisbury House Offices Ltd Licence Number: 28/39/39/0129 Permit Version: 100 Location: Three Boreholes At Salisbury House, London Wall, London Ec2 Authority: Environment Agency, Thames Region Abstraction: Commercial/Industrial/Public Services: Drinking; Cooking; Sanitary; Washing; (Small Garden) Abstraction Type: Water may be abstracted from a single point Source: Groundwater Daily Rate (m3): 82 Yearly Rate (m3): 25457 Details: Salisbury House, London Wall, London Ec2 Authorised Start: 01 January Authorised End: 31 December Permit Start Date: 1st April 2008 Permit End Date: Not Supplied Positional Accuracy: Located by supplier to within 100m | A25NW (NE) | 1812 | 3 | 532800 181600 |
| | Water Abstractions Operator: Mlfh Limited Licence Number: Th/039/0042/022 Permit Version: 2 Location: City Hall, The Queens Walk, London Se1- Borehole 'A' Authority: Environment Agency, Thames Region Abstraction: Public Administration: Non-Evaporative Cooling Abstraction Type: Water may be abstracted from a single point Source: Groundwater Daily Rate (m3): Not Supplied Yearly Rate (m3): Not Supplied Details: City Hall, The Queens Walk, London Se1 Authorised Start: 01 April Authorised End: 31 March Permit Start Date: 30th January 2014 Permit End Date: Not Supplied Positional Accuracy: Located by supplier to within 10m | (E) | 1815 | 3 | 533450 180150 |

| Map ID | Details | Reference (Compass Direction) | Estimated Distance From Site | Contact | NGR |
|--------|---|-------------------------------|------------------------------|---------|------------------|
| | Water Abstractions Operator: Mlth Limited Licence Number: Th/039/0042/022 Permit Version: 2 Location: City Hall, The Queens Walk, London Se1- Borehole 'A' Authority: Environment Agency, Thames Region Abstraction: Public Administration: Drinking, Cooking, Sanitary, Washing, (Small Garden) Abstraction Type: Water may be abstracted from a single point Source: Groundwater Daily Rate (m3): Not Supplied Yearly Rate (m3): Not Supplied Details: City Hall, The Queens Walk, London Se1 Authorised Start: 01 April Authorised End: 31 March Permit Start Date: 30th January 2014 Permit End Date: Not Supplied Positional Accuracy: Located by supplier to within 10m | (E) | 1815 | 3 | 533450 180150 |
| | Water Abstractions Operator: London Bridge Holding Limited Licence Number: Th/039/0042/022 Permit Version: 1 Location: City Hall, The Queens Walk, London Se1- Borehole 'A' Authority: Environment Agency, Thames Region Abstraction: Public Administration: Drinking, Cooking, Sanitary, Washing, (Small Garden) Abstraction Type: Water may be abstracted from a single point Source: Groundwater Daily Rate (m3): Not Supplied Yearly Rate (m3): Not Supplied Details: City Hall, The Queens Walk, London Se1 Authorised Start: 01 April Authorised End: 31 March Permit Start Date: 5th June 2013 Permit End Date: Not Supplied Positional Accuracy: Located by supplier to within 10m | (E) | 1815 | 3 | 533450 180150 |
| | Water Abstractions Operator: London Bridge Holding Limited Licence Number: Th/039/0042/022 Permit Version: 1 Location: City Hall, The Queens Walk, London Se1- Borehole 'A' Authority: Environment Agency, Thames Region Abstraction: Public Administration: Non-Evaporative Cooling Abstraction Type: Water may be abstracted from a single point Source: Groundwater Daily Rate (m3): Not Supplied Yearly Rate (m3): Not Supplied Details: City Hall, The Queens Walk, London Se1 Authorised Start: 01 April Authorised End: 31 March Permit Start Date: 5th June 2013 Permit End Date: Not Supplied Positional Accuracy: Located by supplier to within 10m | (E) | 1815 | 3 | 533450 180150 |
| | Water Abstractions Operator: London Bridge Development Limited Licence Number: 28/39/42/0062 Permit Version: 5 Location: City Hall, The Queens Walk, London Se1- Borehole 'A' Authority: Environment Agency, Thames Region Abstraction: Public Administration: Drinking, Cooking, Sanitary, Washing, (Small Garden) Abstraction Type: Water may be abstracted from a single point Source: Groundwater Daily Rate (m3): Not Supplied Yearly Rate (m3): Not Supplied Details: City Hall The Queens Walk, London Se1 Authorised Start: 01 January Authorised End: 31 December Permit Start Date: 17th May 2007 Permit End Date: Not Supplied Positional Accuracy: Located by supplier to within 10m | (E) | 1815 | 3 | 533450 180150 |

| Map ID | Details | Reference (Compass Direction) | Estimated Distance From Site | Contact | NGR |
|--------|--|-------------------------------|------------------------------|---------|------------------|
| | Water Abstractions Operator: London Bridge Development Limited Licence Number: 28/39/42/0062 Permit Version: 5 Location: City Hall, The Queens Walk, London Se1- Borehole 'A' Authority: Environment Agency, Thames Region Abstraction: Public Administration: Non-Evaporative Cooling Abstraction Type: Water may be abstracted from a single point Source: Groundwater Daily Rate (m3): Not Supplied Yearly Rate (m3): Not Supplied Details: City Hall, The Queens Walk, London Se1 Authorised Start: 01 January Authorised End: 31 December Permit Start Date: 17th May 2007 Permit End Date: Not Supplied Positional Accuracy: Located by supplier to within 10m | (E) | 1815 | 3 | 533450 180150 |
| | Water Abstractions Operator: London Bridge Development Limited Licence Number: 28/39/42/0062 Permit Version: 4 Location: Gla Building, Tooley Street, London Se1- Borehole 'A' Authority: Environment Agency, Thames Region Abstraction: Public Administration: Drinking, Cooking, Sanitary, Washing, (Small Garden) Abstraction Type: Water may be abstracted from a single point Source: Groundwater Daily Rate (m3): Not Supplied Yearly Rate (m3): Not Supplied Details: City Hall, The Queens Walk, London Se1 Authorised Start: 01 January Authorised End: 31 December Permit Start Date: 13th December 2005 Permit End Date: Not Supplied Positional Accuracy: Located by supplier to within 10m | (E) | 1815 | 3 | 533450 180150 |
| | Water Abstractions Operator: London Bridge Development Limited Licence Number: 28/39/42/0062 Permit Version: 4 Location: Gla Building, Tooley Street, London Se1- Borehole 'A' Authority: Environment Agency, Thames Region Abstraction: Public Administration: Non-Evaporative Cooling Abstraction Type: Water may be abstracted from a single point Source: Groundwater Daily Rate (m3): Not Supplied Yearly Rate (m3): Not Supplied Details: City Hall, The Queens Walk, London Se1 Authorised Start: 01 January Authorised End: 31 December Permit Start Date: 13th December 2005 Permit End Date: Not Supplied Positional Accuracy: Located by supplier to within 10m | (E) | 1815 | 3 | 533450 180150 |
| | Water Abstractions Operator: London Bridge Development Limited Licence Number: 28/39/42/0062 Permit Version: 3 Location: Gla Building, Tooley Street, London Se1- Borehole 'A' Authority: Environment Agency, Thames Region Abstraction: Public Administration: Drinking, Cooking, Sanitary, Washing, (Small Garden) Abstraction Type: Water may be abstracted from a single point Source: Groundwater Daily Rate (m3): Not Supplied Yearly Rate (m3): Not Supplied Details: Gla Building Tooley Street London Se1 Authorised Start: 01 January Authorised End: 31 December Permit Start Date: 13th May 2004 Permit End Date: Not Supplied Positional Accuracy: Located by supplier to within 10m | (E) | 1815 | 3 | 533450 180150 |

| Map ID | Details | Reference (Compass Direction) | Estimated Distance From Site | Contact | NGR |
|--------|---|-------------------------------|------------------------------|---------|------------------|
| | Water Abstractions Operator: London Bridge Development Limited Licence Number: 28/39/42/0062 Permit Version: 3 Location: Gla Building, Tooley Street, London Se1- Borehole 'A' Authority: Environment Agency, Thames Region Abstraction: Public Administration: Non-Evaporative Cooling Abstraction Type: Water may be abstracted from a single point Source: Groundwater Daily Rate (m3): Not Supplied Yearly Rate (m3): Not Supplied Details: Gla Building Tooley Street London Se1 Authorised Start: 01 January Authorised End: 31 December Permit Start Date: 13th May 2004 Permit End Date: Not Supplied Positional Accuracy: Located by supplier to within 10m | (E) | 1815 | 3 | 533450 180150 |
| | Water Abstractions Operator: London Bridge Holdings Ltd Licence Number: 28/39/42/0062 Permit Version: 2 Location: Borehole 'A' At Gla Building, Tooley Street, London Se1 Authority: Environment Agency, Thames Region Abstraction: Public Administration: Drinking, Cooking, Sanitary, Washing, (Small Garden) Abstraction Type: Water may be abstracted from a single point Source: Groundwater Daily Rate (m3): Not Supplied Yearly Rate (m3): Not Supplied Details: Gla Building, Tooley Street, London Authorised Start: 01 January Authorised End: 31 December Permit Start Date: 13th January 2003 Permit End Date: Not Supplied Positional Accuracy: Located by supplier to within 10m | (E) | 1815 | 3 | 533450 180150 |
| | Water Abstractions Operator: London Bridge Holdings Ltd Licence Number: 28/39/42/0062 Permit Version: 2 Location: Borehole 'A' At Gla Building, Tooley Street, London Se1 Authority: Environment Agency, Thames Region Abstraction: Public Administration: Non-Evaporative Cooling Abstraction Type: Water may be abstracted from a single point Source: Groundwater Daily Rate (m3): Not Supplied Yearly Rate (m3): Not Supplied Details: Gla Building, Tooley Street, London Authorised Start: 01 January Authorised End: 31 December Permit Start Date: 13th January 2003 Permit End Date: Not Supplied Positional Accuracy: Located by supplier to within 10m | (E) | 1815 | 3 | 533450 180150 |
| | Water Abstractions Operator: London Bridge Holdings Ltd Licence Number: 28/39/42/0062 Permit Version: 1 Location: Borehole 'A' At Gla Building, Tooley Street, London Se1 Authority: Environment Agency, Thames Region Abstraction: Public Administration: Non-Evaporative Cooling Abstraction Type: Water may be abstracted from a single point Source: Groundwater Daily Rate (m3): Not Supplied Yearly Rate (m3): Not Supplied Details: Not Supplied Authorised Start: 01 January Authorised End: 31 December Permit Start Date: 15th November 2001 Permit End Date: Not Supplied Positional Accuracy: Located by supplier to within 10m | (E) | 1815 | 3 | 533450 180150 |

| Map ID | Details | Reference (Compass Direction) | Estimated Distance From Site | Contact | NGR |
|--------|--|-------------------------------|------------------------------|---------|------------------|
| | Water Abstractions Operator: London Borough Of Southwark Licence Number: 28/39/42/0076 Permit Version: 1 Location: Stead Street Se17 - Borehole Authority: Environment Agency, Thames Region Abstraction: Commercial/Industrial/Public Services: Drinking; Cooking; Sanitary; Washing; (Small Garden) Abstraction Type: Water may be abstracted from a single point Source: Groundwater Daily Rate (m3): Not Supplied Yearly Rate (m3): Not Supplied Details: Stead Street Se17 & Brook Street Se11, Elephant & Castle, London Authorised Start: 01 April Authorised End: 31 March Permit Start Date: 9th May 2008 Permit End Date: Not Supplied Positional Accuracy: Located by supplier to within 10m | A4SE (SE) | 1866 | 3 | 532610 178590 |
| | Water Abstractions Operator: Building Services Group Licence Number: 28/39/39/0120c Permit Version: 1 Location: 2 Boreholes At Thames House (Crown Use) Authority: Environment Agency, Thames Region Abstraction: Crown and Government: Drinking, Cooking, Sanitary, Washing, (Small Garden) Abstraction Type: Water may be abstracted from a single point Source: Groundwater Daily Rate (m3): Not Supplied Yearly Rate (m3): 1 Details: Thames House Authorised Start: 01 January Authorised End: 31 December Permit Start Date: 1st January 1966 Permit End Date: Not Supplied Positional Accuracy: Located by supplier to within 100m | A1NW (SW) | 1886 | 3 | 530200 178900 |
| | Water Abstractions Operator: Lloyds Bank Plc Licence Number: 28/39/39/0014 Permit Version: Not Supplied Location: 6 Pall Mall, LONDON, Sw1 Authority: Environment Agency, Thames Region Abstraction: Office Abstraction Type: Not Supplied Source: Groundwater Daily Rate (m3): 142 Yearly Rate (m3): 29212 Details: Chalk (Undifferentiated) Authorised Start: Not Supplied Authorised End: Not Supplied Permit Start Date: Not Supplied Permit End Date: Not Supplied Positional Accuracy: Located by supplier to within 100m | (W) | 1889 | 3 | 529700 180400 |
| | Water Abstractions Operator: Shiatzu Holdings Limited Licence Number: 28/39/39/0031 Permit Version: 101 Location: Bankside House, 107/112 Leadenhall Street- Borehole A Authority: Environment Agency, Thames Region Abstraction: Commercial/Industrial/Public Services: Drinking; Cooking; Sanitary; Washing; (Small Garden) Abstraction Type: Water may be abstracted from a single point Source: Groundwater Daily Rate (m3): Not Supplied Yearly Rate (m3): Not Supplied Details: Bankside House, 107/112 Leadenhall Street, London Authorised Start: 01 January Authorised End: 31 December Permit Start Date: 1st April 2008 Permit End Date: Not Supplied Positional Accuracy: Located by supplier to within 10m | A20NE (NE) | 1900 | 3 | 533270 181180 |

| Map ID | Details | Reference (Compass Direction) | Estimated Distance From Site | Contact | NGR |
|--------|--|-------------------------------|------------------------------|---------|---------------|
| | Water Abstractions Operator: Prudential Assurance Co Ltd Licence Number: 28/39/39/0031 Permit Version: 100 Location: Borehole 'A' At Bankside House, 107/112 Leadenhall Street Authority: Environment Agency, Thames Region Abstraction: Commercial/Industrial/Public Services: Drinking; Cooking; Sanitary; Washing; (Small Garden) Abstraction Type: Water may be abstracted from a single point Source: Groundwater Daily Rate (m3): 50 Yearly Rate (m3): 12574 Details: Bankside House, 107/112 Leadenhall Street, London Authorised Start: 01 January Authorised End: 31 December Permit Start Date: 14th March 1966 Permit End Date: Not Supplied Positional Accuracy: Located by supplier to within 10m | A20NE (NE) | 1900 | 3 | 533270 181180 |
| | Water Abstractions Operator: Shiatzu Holdings Limited Licence Number: 28/39/39/0031 Permit Version: 101 Location: Bankside House, 107/112 Leadenhall Street - Borehole B Authority: Environment Agency, Thames Region Abstraction: Commercial/Industrial/Public Services: Drinking; Cooking; Sanitary; Washing; (Small Garden) Abstraction Type: Water may be abstracted from a single point Source: Groundwater Daily Rate (m3): Not Supplied Yearly Rate (m3): Not Supplied Details: Bankside House, 107/112 Leadenhall Street, London Authorised Start: 01 January Authorised End: 31 December Permit Start Date: 1st April 2008 Permit End Date: Not Supplied Positional Accuracy: Located by supplier to within 10m | A20NE (NE) | 1919 | 3 | 533280 181200 |
| | Water Abstractions Operator: Prudential Assurance Co Ltd Licence Number: 28/39/39/0031 Permit Version: 100 Location: Borehole 'B' At Bankside House, 107/112 Leadenhall Street Authority: Environment Agency, Thames Region Abstraction: Commercial/Industrial/Public Services: Drinking; Cooking; Sanitary; Washing; (Small Garden) Abstraction Type: Water may be abstracted from a single point Source: Groundwater Daily Rate (m3): Not Supplied Yearly Rate (m3): Not Supplied Details: Bankside House, 107/112 Leadenhall Street, London Authorised Start: 01 January Authorised End: 31 December Permit Start Date: 14th March 1966 Permit End Date: Not Supplied Positional Accuracy: Located by supplier to within 10m | A20NE (NE) | 1919 | 3 | 533280 181200 |
| | Water Abstractions Operator: Urban Hotels Uk Llp Licence Number: 28/39/39/0206 Permit Version: 4 Location: 86-88 Clerkenwell Road, London- Borehole A Authority: Environment Agency, Thames Region Abstraction: Commercial Private Water Undertaking: Drinking; Cooking; Sanitary; Washing; (Small Garden) Abstraction Type: Water may be abstracted from a single point Source: Groundwater Daily Rate (m3): Not Supplied Yearly Rate (m3): Not Supplied Details: The Zetter Hotel, 86-88 Clerkenwell Road, London Ec1r. Authorised Start: 01 April Authorised End: 31 March Permit Start Date: 10th September 2012 Permit End Date: Not Supplied Positional Accuracy: Located by supplier to within 10m | (N) | 1938 | 3 | 531650 182150 |

| Map ID | Details | Reference (Compass Direction) | Estimated Distance From Site | Contact | NGR |
|--------|---|-------------------------------|------------------------------|---------|------------------|
| | Water Abstractions Operator: John Mark Developments Limited Licence Number: 28/39/39/0206 Permit Version: 2 Location: 86-88 Clerkenwell Road, London- Borehole A Authority: Environment Agency, Thames Region Abstraction: Commercial Private Water Undertaking: Drinking; Cooking; Sanitary; Washing; (Small Garden) Abstraction Type: Water may be abstracted from a single point Source: Groundwater Daily Rate (m3): Not Supplied Yearly Rate (m3): Not Supplied Details: The Zetter Hotel, 86-88 Clerkenwell Road, London Ec1r. Authorised Start: 01 January Authorised End: 31 December Permit Start Date: 1st April 2008 Permit End Date: Not Supplied Positional Accuracy: Located by supplier to within 10m | (N) | 1938 | 3 | 531650 182150 |
| | Water Abstractions Operator: John Mark Developments Limited Licence Number: 28/39/39/0206 Permit Version: 1 Location: 86-88 Clerkenwell Road, London- Borehole A Authority: Environment Agency, Thames Region Abstraction: Commercial Private Water Undertaking: Drinking; Cooking; Sanitary; Washing; (Small Garden) Abstraction Type: Water may be abstracted from a single point Source: Groundwater Daily Rate (m3): Not Supplied Yearly Rate (m3): Not Supplied Details: 86-88 Clerkenwell Road, London Ec1r. Authorised Start: 01 January Authorised End: 31 December Permit Start Date: 4th July 2003 Permit End Date: Not Supplied Positional Accuracy: Located by supplier to within 10m | (N) | 1938 | 3 | 531650 182150 |
| | Water Abstractions Operator: Db6 Limited Licence Number: 28/39/39/0066 Permit Version: 101 Location: Furnace House, 101/106 Fenchurch Street-Borehole A Authority: Environment Agency, Thames Region Abstraction: Commercial/Industrial/Public Services: Drinking; Cooking; Sanitary; Washing; (Small Garden) Abstraction Type: Water may be abstracted from a single point Source: Groundwater Daily Rate (m3): Not Supplied Yearly Rate (m3): Not Supplied Details: Furnace House, 101/106 Fenchurch Street, London Ec3 Authorised Start: 01 January Authorised End: 31 December Permit Start Date: 1st April 2008 Permit End Date: Not Supplied Positional Accuracy: Located by supplier to within 10m | (NE) | 1949 | 3 | 533390 181060 |
| | Water Abstractions Operator: The Corporation Of The Church House Licence Number: 28/39/39/0019 Permit Version: Not Supplied Location: Deans Yard, Westminster, LONDON Authority: Environment Agency, Thames Region Abstraction: Office Abstraction Type: Not Supplied Source: Groundwater Daily Rate (m3): 136 Yearly Rate (m3): 36368 Details: Chalk (Undifferentiated) Authorised Start: Not Supplied Authorised End: Not Supplied Permit Start Date: Not Supplied Permit End Date: Not Supplied Positional Accuracy: Located by supplier to within 100m | (SW) | 1949 | 3 | 529900 179200 |

| Map ID | Details | Reference (Compass Direction) | Estimated Distance From Site | Contact | NGR |
|--------|---|-------------------------------|------------------------------|---------|------------------|
| | Water Abstractions Operator: Prudential Assurance Co Ltd Licence Number: 28/39/39/0066 Permit Version: 100 Location: Four Boreholes At Furnace House, 101/106 Fenchurch Street Authority: Environment Agency, Thames Region Abstraction: Commercial/Industrial/Public Services: Drinking; Cooking; Sanitary; Washing; (Small Garden) Abstraction Type: Water may be abstracted from a single point Source: Groundwater Daily Rate (m3): 91 Yearly Rate (m3): 24821 Details: Furnace House, 101/106 Fenchurch Street, London Ec3 Authorised Start: 01 January Authorised End: 31 December Permit Start Date: 17th December 1970 Permit End Date: Not Supplied Positional Accuracy: Located by supplier to within 100m | (NE) | 1976 | 3 | 533400 181100 |
| | Groundwater Vulnerability Soil Classification: Soils of High Leaching Potential (U) - Soil information for restored mineral workings and urban areas is based on fewer observations than elsewhere. A worst case vulnerability classification (H) assumed, until proved otherwise Map Sheet: Sheet 40 Thames Estuary Scale: 1:100,000 | A13SE (W) | 0 | 3 | 531609 180196 |
| | Drift Deposits None | | | | |
| | Bedrock Aquifer Designations Aquifer Designation: Unproductive Strata | A13SE (W) | 0 | 2 | 531609 180196 |
| | Superficial Aquifer Designations Aquifer Designation: Secondary Aquifer - Undifferentiated | A13SE (W) | 0 | 2 | 531609 180196 |
| | Extreme Flooding from Rivers or Sea without Defences Type: Extent of Extreme Flooding from Rivers or Sea without Defences Flood Plain Type: Tidal Models Boundary Accuracy: As Supplied | A13SE (W) | 0 | 3 | 531609 180196 |
| | Flooding from Rivers or Sea without Defences Type: Extent of Flooding from Rivers or Sea without Defences Flood Plain Type: Tidal Models Boundary Accuracy: As Supplied | A13SE (W) | 0 | 3 | 531609 180196 |
| | Areas Benefiting from Flood Defences Type: Area Benefiting from Flood Defences Boundary Accuracy: As Supplied | A13SE (W) | 0 | 3 | 531609 180196 |
| | Flood Water Storage Areas None | | | | |
| | Flood Defences None | | | | |
| 53 | Detailed River Network Lines River Type: Down stream of High Water Mark River Name: Not Supplied Hydrographic Area: D006 River Flow Type: Primary Flow Path River Surface Level: Surface Drain Feature: Not a Drain Flood Risk: Flood Risk Management Indicative/Statutory Main River Management Status: Water Course: Thames (Tidal) Name: Water Course: TH00 Reference: | A18SE (N) | 465 | 3 | 531609 180677 |
| | Detailed River Network Offline Drainage None | | | | |

| Map ID | Details | Reference (Compass Direction) | Estimated Distance From Site | Contact | NGR |
|--------|--|-------------------------------|------------------------------|---------|------------------|
| 54 | Licensed Waste Management Facilities (Locations) Licence Number: 83290 Location: Jubilee Gardens, Belvedere Road, London, SE1 7PJ Operator Name: London Underground Ltd Operator Location: Not Supplied Authority: Environment Agency - South East Region, Kent & South London Area Site Category: Household, Commercial And Industrial Transfer Stations Licence Status: Surrendered Issued: 8th June 1993 Last Modified: Not Supplied Expires: Not Supplied Suspended: Not Supplied Revoked: Not Supplied Surrendered: 7th October 1998 IPPC Reference: Not Supplied Positional Accuracy: Located by supplier to within 10m | A12SW (W) | 813 | 3 | 530781 180046 |
| 55 | Licensed Waste Management Facilities (Locations) Licence Number: 103432 Location: 78-83 Upper Thames Street, London, EC4R 3TD Operator Name: Enterprise Managed Services Limited Operator Location: Not Supplied Authority: Environment Agency - Thames Region, North East Area Site Category: HCl Waste TS + treatment Licence Status: Issued Issued: 18th October 2011 Last Modified: Not Supplied Expires: Not Supplied Suspended: Not Supplied Revoked: Not Supplied Surrendered: Not Supplied IPPC Reference: Not Supplied Positional Accuracy: Located by supplier to within 100m | A19SE (NE) | 961 | 3 | 532365 180837 |
| | Local Authority Landfill Coverage Name: London Borough of Southwark - Has supplied landfill data | | 0 | 4 | 531609 180196 |
| | Local Authority Landfill Coverage Name: London Borough of Lambeth - Has no landfill data to supply | | 77 | 5 | 531508 180167 |
| | Local Authority Landfill Coverage Name: Corporation of London - Has no landfill data to supply | | 350 | 6 | 531623 180563 |
| | Local Authority Landfill Coverage Name: Westminster City Council - Has supplied landfill data | | 535 | 7 | 531171 180551 |
| 56 | Registered Waste Transfer Sites Licence Holder: London Underground Ltd Licence Reference: DL449 Site Location: Jubilee Gardens, Belvedere Road, LAMBETH, London, SE1 7PJ Operator Location: 55 Broadway, LONDON, Greater London, SW14 0BD Authority: Environment Agency - Thames Region, South East Area Site Category: Transfer Max Input Rate: Very Large (Equal to or greater than 250,000 tonnes per year) Waste Source: No known restriction on source of waste Restrictions: Licence Status: Licence has completion certificateSurrendered Dated: 8th June 1993 Preceded By: Not Given Licence: Superseded By: Not Given Licence: Positional Accuracy: Located by supplier to within 100m Boundary Quality: Not Supplied Authorised Waste Lwra Cat. A = Inert Wastes Max.Storage In Licence Max.Waste Permitted By Licence Non-Hazardous Sludges Prohibited Waste Clinical - As In Coll/Disp.Reg's Of '88 Special Wastes Waste N.O.S. | A12SW (W) | 813 | 3 | 530780 180050 |

| Map ID | Details | Reference (Compass Direction) | Estimated Distance From Site | Contact | NGR |
|--------|--|-------------------------------|------------------------------|---------|---------------|
| 57 | Registered Waste Treatment or Disposal Sites Licence Holder: H J Partridge t/a Partridge Metals Licence Reference: DL453 Site Location: 113 Brad Street, WATERLOO, London, SE1 8TD Operator Location: As Site Address Authority: Environment Agency - Thames Region, South East Area Site Category: Scrapyard Max Input Rate: Very Small (Less than 10,000 tonnes per year) Waste Source: No known restriction on source of waste Restrictions: Licence Status: Licence lapsed/cancelled/defunct/not applicable/surrenderedCancelled Dated: 1st May 1993 Preceded By: Not Given Licence: Superseded By: Not Given Licence: Positional Accuracy: Manually positioned to the road within the address or location Boundary Quality: Not Supplied Authorised Waste: Cars/Lorries/Vehicles/Bodies Computers/Electronic Equipment Elect.Cable/Wire Ferrous/Non-Ferr/Unsorted Scrap Metal Fragmentised Scrap Lead/Acid Batteries Oilfree Engines/Gearboxes/Axle Ass'S Clinical - As In Coll/Disp.Reg's Of '88 Special Wastes N.O.S. Prohibited Waste: | A13SW (SW) | 291 | 3 | 531320 180060 |
| 58 | Registered Waste Treatment or Disposal Sites Licence Holder: Churchill Private Clinic Ltd Licence Reference: DL282 Site Location: 80 Lambeth Road, SOUTHWARK, London, SE1 7PW Operator Location: As Site Address Authority: Environment Agency - Thames Region, South East Area Site Category: Incineration Max Input Rate: Very Small (Less than 10,000 tonnes per year) Waste Source: Only waste produced on site Restrictions: Licence Status: Licence lapsed/cancelled/defunct/not applicable/surrenderedCancelled Dated: 1st May 1988 Preceded By: Not Given Licence: Superseded By: Not Given Licence: Positional Accuracy: Manually positioned to the address or location Boundary Quality: Not Supplied Authorised Waste: Solid Clinical Wastes | A8SW (S) | 939 | 3 | 531320 179280 |

| Map ID | Details | Reference (Compass Direction) | Estimated Distance From Site | Contact | NGR |
|--------|--|-------------------------------|------------------------------|---------|---------------|
| | BGS 1:625,000 Solid Geology Description: Thames Group | A13SE (W) | 0 | 2 | 531609 180196 |
| | BGS Estimated Soil Chemistry Source: British Geological Survey, National Geoscience Information Service Soil Sample Type: London Arsenic no data Concentration: Cadmium no data Concentration: Chromium no data Concentration: Lead Concentration: no data Nickel no data Concentration: | A13SE (W) | 0 | 2 | 531609 180196 |
| | BGS Estimated Soil Chemistry Source: British Geological Survey, National Geoscience Information Service Soil Sample Type: London Arsenic no data Concentration: Cadmium no data Concentration: Chromium no data Concentration: Lead Concentration: no data Nickel no data Concentration: | A13SE (S) | 9 | 2 | 531609 180171 |
| | BGS Estimated Soil Chemistry Source: British Geological Survey, National Geoscience Information Service Soil Sample Type: London Arsenic no data Concentration: Cadmium no data Concentration: Chromium no data Concentration: Lead Concentration: no data Nickel no data Concentration: | A13SE (S) | 181 | 2 | 531609 180000 |
| | BGS Estimated Soil Chemistry Source: British Geological Survey, National Geoscience Information Service Soil Sample Type: London Arsenic no data Concentration: Cadmium no data Concentration: Chromium no data Concentration: Lead Concentration: no data Nickel no data Concentration: | A13SE (S) | 314 | 2 | 531682 179870 |
| | BGS Estimated Soil Chemistry Source: British Geological Survey, National Geoscience Information Service Soil Sample Type: London Arsenic no data Concentration: Cadmium no data Concentration: Chromium no data Concentration: Lead Concentration: no data Nickel no data Concentration: | A14SW (E) | 365 | 2 | 532000 180196 |
| | BGS Estimated Soil Chemistry Source: British Geological Survey, National Geoscience Information Service Soil Sample Type: London Arsenic no data Concentration: Cadmium no data Concentration: Chromium no data Concentration: Lead Concentration: no data Nickel no data Concentration: | A14SW (E) | 365 | 2 | 532000 180168 |

| Map ID | Details | Reference (Compass Direction) | Estimated Distance From Site | Contact | NGR |
|--------|--|-------------------------------|------------------------------|---------|---------------|
| | BGS Estimated Soil Chemistry Source: British Geological Survey, National Geoscience Information Service Soil Sample Type: London Arsenic no data Concentration: Cadmium no data Concentration: Chromium no data Concentration: Lead Concentration: no data Nickel no data Concentration: | A14SW (SE) | 408 | 2 | 532000 180000 |
| | BGS Estimated Soil Chemistry Source: British Geological Survey, National Geoscience Information Service Soil Sample Type: London Arsenic no data Concentration: Cadmium no data Concentration: Chromium no data Concentration: Lead Concentration: no data Nickel no data Concentration: | A14SW (SE) | 445 | 2 | 532000 179927 |
| | BGS Estimated Soil Chemistry Source: British Geological Survey, National Geoscience Information Service Soil Sample Type: London Arsenic no data Concentration: Cadmium no data Concentration: Chromium no data Concentration: Lead Concentration: no data Nickel no data Concentration: | A12SE (W) | 579 | 2 | 531000 180196 |
| | BGS Estimated Soil Chemistry Source: British Geological Survey, National Geoscience Information Service Soil Sample Type: London Arsenic no data Concentration: Cadmium no data Concentration: Chromium no data Concentration: Lead Concentration: no data Nickel no data Concentration: | A12SE (W) | 579 | 2 | 531000 180177 |
| | BGS Estimated Soil Chemistry Source: British Geological Survey, National Geoscience Information Service Soil Sample Type: London Arsenic no data Concentration: Cadmium no data Concentration: Chromium no data Concentration: Lead Concentration: no data Nickel no data Concentration: | A12SE (W) | 611 | 2 | 531000 180000 |
| | BGS Estimated Soil Chemistry Source: British Geological Survey, National Geoscience Information Service Soil Sample Type: London Arsenic no data Concentration: Cadmium no data Concentration: Chromium no data Concentration: Lead Concentration: no data Nickel no data Concentration: | A18SE (N) | 661 | 2 | 531811 180850 |

| Map ID | Details | Reference (Compass Direction) | Estimated Distance From Site | Contact | NGR |
|--------|--|-------------------------------|------------------------------|---------|---------------|
| | BGS Estimated Soil Chemistry Source: British Geological Survey, National Geoscience Information Service Soil Sample Type: London Arsenic no data Concentration: Cadmium no data Concentration: Chromium no data Concentration: Lead Concentration: no data Nickel no data Concentration: | A18NE (N) | 738 | 2 | 531694 180949 |
| | BGS Estimated Soil Chemistry Source: British Geological Survey, National Geoscience Information Service Soil Sample Type: London Arsenic no data Concentration: Cadmium no data Concentration: Chromium no data Concentration: Lead Concentration: no data Nickel no data Concentration: | A18NW (N) | 756 | 2 | 531532 180963 |
| | BGS Estimated Soil Chemistry Source: British Geological Survey, National Geoscience Information Service Soil Sample Type: London Arsenic no data Concentration: Cadmium no data Concentration: Chromium no data Concentration: Lead Concentration: no data Nickel no data Concentration: | A7NE (SW) | 760 | 2 | 531000 179695 |
| | BGS Estimated Soil Chemistry Source: British Geological Survey, National Geoscience Information Service Soil Sample Type: London Arsenic no data Concentration: Cadmium no data Concentration: Chromium no data Concentration: Lead Concentration: no data Nickel no data Concentration: | A14SE (E) | 761 | 2 | 532383 180044 |
| | BGS Estimated Soil Chemistry Source: British Geological Survey, National Geoscience Information Service Soil Sample Type: London Arsenic no data Concentration: Cadmium no data Concentration: Chromium no data Concentration: Lead Concentration: no data Nickel no data Concentration: | A18NE (N) | 788 | 2 | 531609 181000 |
| | BGS Estimated Soil Chemistry Source: British Geological Survey, National Geoscience Information Service Soil Sample Type: London Arsenic no data Concentration: Cadmium no data Concentration: Chromium no data Concentration: Lead Concentration: no data Nickel no data Concentration: | A18NW (N) | 789 | 2 | 531580 181000 |

| Map ID | Details | Reference (Compass Direction) | Estimated Distance From Site | Contact | NGR |
|--------|--|-------------------------------|------------------------------|---------|---------------|
| | BGS Estimated Soil Chemistry Source: British Geological Survey, National Geoscience Information Service Soil Sample Type: London Arsenic no data Concentration: Cadmium no data Concentration: Chromium no data Concentration: Lead Concentration: no data Nickel no data Concentration: | A18NE (N) | 791 | 2 | 531714 181000 |
| | BGS Estimated Soil Chemistry Source: British Geological Survey, National Geoscience Information Service Soil Sample Type: London Arsenic no data Concentration: Cadmium no data Concentration: Chromium no data Concentration: Lead Concentration: no data Nickel no data Concentration: | A18NE (NE) | 800 | 2 | 531941 180952 |
| | BGS Estimated Soil Chemistry Source: British Geological Survey, National Geoscience Information Service Soil Sample Type: London Arsenic no data Concentration: Cadmium no data Concentration: Chromium no data Concentration: Lead Concentration: no data Nickel no data Concentration: | A19NW (NE) | 808 | 2 | 532000 180933 |
| | BGS Estimated Soil Chemistry Source: British Geological Survey, National Geoscience Information Service Soil Sample Type: London Arsenic no data Concentration: Cadmium no data Concentration: Chromium no data Concentration: Lead Concentration: no data Nickel no data Concentration: | A14SE (E) | 811 | 2 | 532425 180000 |
| | BGS Estimated Soil Chemistry Source: British Geological Survey, National Geoscience Information Service Soil Sample Type: London Arsenic no data Concentration: Cadmium no data Concentration: Chromium no data Concentration: Lead Concentration: no data Nickel no data Concentration: | A18NE (N) | 818 | 2 | 531855 181000 |
| | BGS Estimated Soil Chemistry Source: British Geological Survey, National Geoscience Information Service Soil Sample Type: London Arsenic no data Concentration: Cadmium no data Concentration: Chromium no data Concentration: Lead Concentration: no data Nickel no data Concentration: | A18NE (N) | 837 | 2 | 531848 181022 |

| Map ID | Details | Reference (Compass Direction) | Estimated Distance From Site | Contact | NGR |
|--------|--|-------------------------------|------------------------------|---------|---------------|
| | BGS Estimated Soil Chemistry Source: British Geological Survey, National Geoscience Information Service Soil Sample Type: London Arsenic no data Concentration: Cadmium no data Concentration: Chromium no data Concentration: Lead Concentration: no data Nickel no data Concentration: | A18NW (N) | 839 | 2 | 531524 181046 |
| | BGS Estimated Soil Chemistry Source: British Geological Survey, National Geoscience Information Service Soil Sample Type: London Arsenic no data Concentration: Cadmium no data Concentration: Chromium no data Concentration: Lead Concentration: no data Nickel no data Concentration: | A14SE (E) | 848 | 2 | 532443 179923 |
| | BGS Estimated Soil Chemistry Source: British Geological Survey, National Geoscience Information Service Soil Sample Type: London Arsenic no data Concentration: Cadmium no data Concentration: Chromium no data Concentration: Lead Concentration: no data Nickel no data Concentration: | A14SE (E) | 850 | 2 | 532481 180099 |
| | BGS Estimated Soil Chemistry Source: British Geological Survey, National Geoscience Information Service Soil Sample Type: London Arsenic no data Concentration: Cadmium no data Concentration: Chromium no data Concentration: Lead Concentration: no data Nickel no data Concentration: | A19NW (NE) | 851 | 2 | 531957 181000 |
| | BGS Estimated Soil Chemistry Source: British Geological Survey, National Geoscience Information Service Soil Sample Type: London Arsenic no data Concentration: Cadmium no data Concentration: Chromium no data Concentration: Lead Concentration: no data Nickel no data Concentration: | A19NW (NE) | 857 | 2 | 532000 180988 |
| | BGS Estimated Soil Chemistry Source: British Geological Survey, National Geoscience Information Service Soil Sample Type: London Arsenic no data Concentration: Cadmium no data Concentration: Chromium no data Concentration: Lead Concentration: no data Nickel no data Concentration: | A19NW (NE) | 868 | 2 | 532000 181000 |

| Map ID | Details | Reference (Compass Direction) | Estimated Distance From Site | Contact | NGR |
|--------|--|-------------------------------|------------------------------|---------|---------------|
| | BGS Estimated Soil Chemistry Source: British Geological Survey, National Geoscience Information Service Soil Sample Type: London Arsenic no data Concentration: Cadmium no data Concentration: Chromium no data Concentration: Lead Concentration: no data Nickel no data Concentration: | A14SE (E) | 873 | 2 | 532508 180163 |
| | BGS Estimated Soil Chemistry Source: British Geological Survey, National Geoscience Information Service Soil Sample Type: London Arsenic no data Concentration: Cadmium no data Concentration: Chromium no data Concentration: Lead Concentration: no data Nickel no data Concentration: | A19NW (NE) | 888 | 2 | 532196 180901 |
| | BGS Estimated Soil Chemistry Source: British Geological Survey, National Geoscience Information Service Soil Sample Type: London Arsenic no data Concentration: Cadmium no data Concentration: Chromium no data Concentration: Lead Concentration: no data Nickel no data Concentration: | A17NE (NW) | 895 | 2 | 531167 181000 |
| | BGS Estimated Soil Chemistry Source: British Geological Survey, National Geoscience Information Service Soil Sample Type: London Arsenic no data Concentration: Cadmium no data Concentration: Chromium no data Concentration: Lead Concentration: no data Nickel no data Concentration: | A17NE (NW) | 910 | 2 | 531000 180908 |
| | BGS Estimated Soil Chemistry Source: British Geological Survey, National Geoscience Information Service Soil Sample Type: London Arsenic no data Concentration: Cadmium no data Concentration: Chromium no data Concentration: Lead Concentration: no data Nickel no data Concentration: | A19NW (NE) | 924 | 2 | 532119 181000 |
| | BGS Estimated Soil Chemistry Source: British Geological Survey, National Geoscience Information Service Soil Sample Type: London Arsenic no data Concentration: Cadmium no data Concentration: Chromium no data Concentration: Lead Concentration: no data Nickel no data Concentration: | A19NW (NE) | 928 | 2 | 532260 180899 |

| Map ID | Details | Reference (Compass Direction) | Estimated Distance From Site | Contact | NGR |
|--------|--|-------------------------------|------------------------------|---------|---------------|
| | BGS Estimated Soil Chemistry Source: British Geological Survey, National Geoscience Information Service Soil Sample Type: London Arsenic no data Concentration: Cadmium no data Concentration: Chromium no data Concentration: Lead Concentration: no data Nickel no data Concentration: | A17NE (NW) | 940 | 2 | 531000 180947 |
| | BGS Estimated Soil Chemistry Source: British Geological Survey, National Geoscience Information Service Soil Sample Type: London Arsenic no data Concentration: Cadmium no data Concentration: Chromium no data Concentration: Lead Concentration: no data Nickel no data Concentration: | A17NE (NW) | 983 | 2 | 531000 181000 |
| | BGS Measured Urban Soil Chemistry Source: British Geological Survey, National Geoscience Information Service Grid: 531720, 180191 Soil Sample Type: Topsoil Sample Area: London Arsenic Measured 15.00 mg/kg Concentration: Cadmium Measured 2.30 mg/kg Concentration: Chromium Measured 107.00 mg/kg Concentration: Lead Measured 157.00 mg/kg Concentration: Nickel Measured 26.00 mg/kg Concentration: | A13SE (E) | 85 | 2 | 531720 180191 |
| | BGS Measured Urban Soil Chemistry Source: British Geological Survey, National Geoscience Information Service Grid: 531343, 180357 Soil Sample Type: Topsoil Sample Area: London Arsenic Measured 17.00 mg/kg Concentration: Cadmium Measured 0.70 mg/kg Concentration: Chromium Measured 74.00 mg/kg Concentration: Lead Measured 113.00 mg/kg Concentration: Nickel Measured 26.00 mg/kg Concentration: | A13NW (NW) | 280 | 2 | 531343 180357 |
| | BGS Measured Urban Soil Chemistry Source: British Geological Survey, National Geoscience Information Service Grid: 531740, 179686 Soil Sample Type: Topsoil Sample Area: London Arsenic Measured 12.00 mg/kg Concentration: Cadmium Measured 1.40 mg/kg Concentration: Chromium Measured 64.00 mg/kg Concentration: Lead Measured 693.00 mg/kg Concentration: Nickel Measured 25.00 mg/kg Concentration: | A8NE (S) | 506 | 2 | 531740 179686 |

| Map ID | Details | Reference (Compass Direction) | Estimated Distance From Site | Contact | NGR |
|--------|---|-------------------------------|------------------------------|---------|---------------|
| | BGS Measured Urban Soil Chemistry Source: British Geological Survey, National Geoscience Information Service Grid: 531292, 179761 Soil Sample Type: Topsoil Sample Area: London Arsenic Measured 15.00 mg/kg Concentration: Cadmium Measured 0.90 mg/kg Concentration: Chromium Measured 69.00 mg/kg Concentration: Lead Measured 409.00 mg/kg Concentration: Nickel Measured 28.00 mg/kg Concentration: | A8NW (SW) | 512 | 2 | 531292 179761 |
| | BGS Measured Urban Soil Chemistry Source: British Geological Survey, National Geoscience Information Service Grid: 531615, 180852 Soil Sample Type: Topsoil Sample Area: London Arsenic Measured 17.00 mg/kg Concentration: Cadmium Measured 0.30 mg/kg Concentration: Chromium Measured 79.00 mg/kg Concentration: Lead Measured 201.00 mg/kg Concentration: Nickel Measured 25.00 mg/kg Concentration: | A18SE (N) | 640 | 2 | 531615 180852 |
| | BGS Measured Urban Soil Chemistry Source: British Geological Survey, National Geoscience Information Service Grid: 531610, 180853 Soil Sample Type: Topsoil Sample Area: London Arsenic Measured 15.00 mg/kg Concentration: Cadmium Measured 0.60 mg/kg Concentration: Chromium Measured 72.00 mg/kg Concentration: Lead Measured 227.00 mg/kg Concentration: Nickel Measured 26.00 mg/kg Concentration: | A18SE (N) | 641 | 2 | 531610 180853 |
| | BGS Measured Urban Soil Chemistry Source: British Geological Survey, National Geoscience Information Service Grid: 532324, 180250 Soil Sample Type: Topsoil Sample Area: London Arsenic Measured 13.00 mg/kg Concentration: Cadmium Measured 0.30 mg/kg Concentration: Chromium Measured 55.00 mg/kg Concentration: Lead Measured 159.00 mg/kg Concentration: Nickel Measured 19.00 mg/kg Concentration: | A14NE (E) | 690 | 2 | 532324 180250 |
| | BGS Measured Urban Soil Chemistry Source: British Geological Survey, National Geoscience Information Service Grid: 531069, 180856 Soil Sample Type: Topsoil Sample Area: London Arsenic Measured 23.00 mg/kg Concentration: Cadmium Measured 0.90 mg/kg Concentration: Chromium Measured 73.00 mg/kg Concentration: Lead Measured 529.00 mg/kg Concentration: Nickel Measured 30.00 mg/kg Concentration: | A17SE (NW) | 827 | 2 | 531069 180856 |

| Map ID | Details | Reference (Compass Direction) | Estimated Distance From Site | Contact | NGR |
|--------|---|-------------------------------|------------------------------|---------|---------------|
| | BGS Measured Urban Soil Chemistry Source: British Geological Survey, National Geoscience Information Service Grid: 532338, 179715 Soil Sample Type: Topsoil Sample Area: London Arsenic Measured 14.00 mg/kg Concentration: Cadmium Measured 0.70 mg/kg Concentration: Chromium Measured 64.00 mg/kg Concentration: Lead Measured 446.00 mg/kg Concentration: Nickel Measured 24.00 mg/kg Concentration: | A9NE (SE) | 844 | 2 | 532338 179715 |
| | BGS Measured Urban Soil Chemistry Source: British Geological Survey, National Geoscience Information Service Grid: 530694, 180147 Soil Sample Type: Topsoil Sample Area: London Arsenic Measured 38.00 mg/kg Concentration: Cadmium Measured 27.00 mg/kg Concentration: Chromium Measured 336.00 mg/kg Concentration: Lead Measured 356.00 mg/kg Concentration: Nickel Measured 74.00 mg/kg Concentration: | A12SW (W) | 887 | 2 | 530694 180147 |
| | BGS Measured Urban Soil Chemistry Source: British Geological Survey, National Geoscience Information Service Grid: 531950, 181061 Soil Sample Type: Topsoil Sample Area: London Arsenic Measured 11.00 mg/kg Concentration: Cadmium Measured 0.30 mg/kg Concentration: Chromium Measured 46.00 mg/kg Concentration: Lead Measured 67.00 mg/kg Concentration: Nickel Measured 17.00 mg/kg Concentration: | A19NW (N) | 905 | 2 | 531950 181061 |
| | BGS Measured Urban Soil Chemistry Source: British Geological Survey, National Geoscience Information Service Grid: 530709, 179923 Soil Sample Type: Topsoil Sample Area: London Arsenic Measured 13.00 mg/kg Concentration: Cadmium Measured 0.30 mg/kg Concentration: Chromium Measured 51.00 mg/kg Concentration: Lead Measured 189.00 mg/kg Concentration: Nickel Measured 17.00 mg/kg Concentration: | A12SW (W) | 912 | 2 | 530709 179923 |
| | BGS Measured Urban Soil Chemistry Source: British Geological Survey, National Geoscience Information Service Grid: 531761, 179251 Soil Sample Type: Topsoil Sample Area: London Arsenic Measured 57.00 mg/kg Concentration: Cadmium Measured 0.70 mg/kg Concentration: Chromium Measured 106.00 mg/kg Concentration: Lead Measured 377.00 mg/kg Concentration: Nickel Measured 36.00 mg/kg Concentration: | A8SE (S) | 939 | 2 | 531761 179251 |

| Map ID | Details | Reference (Compass Direction) | Estimated Distance From Site | Contact | NGR |
|--------|---|-------------------------------|------------------------------|---------|---------------|
| | BGS Urban Soil Chemistry Averages Source: British Geological Survey, National Geoscience Information Service Sample Area: London Count Id: 7189 Arsenic Minimum Concentration: 1.00 mg/kg Arsenic Average Concentration: 17.00 mg/kg Arsenic Maximum Concentration: 161.00 mg/kg Cadmium Minimum Concentration: 0.30 mg/kg Cadmium Average Concentration: 0.90 mg/kg Cadmium Maximum Concentration: 165.20 mg/kg Chromium Minimum Concentration: 13.00 mg/kg Chromium Average Concentration: 79.00 mg/kg Chromium Maximum Concentration: 2094.00 mg/kg Lead Minimum Concentration: 11.00 mg/kg Lead Average Concentration: 280.00 mg/kg Lead Maximum Concentration: 10000.00 mg/kg Nickel Minimum Concentration: 2.00 mg/kg Nickel Average Concentration: 28.00 mg/kg Nickel Maximum Concentration: 506.00 mg/kg | A13SE (W) | 0 | 2 | 531609 180196 |
| | Coal Mining Affected Areas In an area that might not be affected by coal mining | | | | |
| | Non Coal Mining Areas of Great Britain No Hazard | | | | |
| | Potential for Collapsible Ground Stability Hazards Hazard Potential: No Hazard Source: British Geological Survey, National Geoscience Information Service | A13SE (W) | 0 | 2 | 531609 180196 |
| | Potential for Collapsible Ground Stability Hazards Hazard Potential: No Hazard Source: British Geological Survey, National Geoscience Information Service | A13SE (S) | 181 | 2 | 531609 180000 |
| | Potential for Compressible Ground Stability Hazards Hazard Potential: Moderate Source: British Geological Survey, National Geoscience Information Service | A13SE (W) | 0 | 2 | 531609 180196 |
| | Potential for Compressible Ground Stability Hazards Hazard Potential: Moderate Source: British Geological Survey, National Geoscience Information Service | A13SE (S) | 181 | 2 | 531609 180000 |
| | Potential for Ground Dissolution Stability Hazards Hazard Potential: No Hazard Source: British Geological Survey, National Geoscience Information Service | A13SE (W) | 0 | 2 | 531609 180196 |
| | Potential for Ground Dissolution Stability Hazards Hazard Potential: No Hazard Source: British Geological Survey, National Geoscience Information Service | A13SE (S) | 181 | 2 | 531609 180000 |
| | Potential for Landslide Ground Stability Hazards Hazard Potential: Very Low Source: British Geological Survey, National Geoscience Information Service | A13SE (W) | 0 | 2 | 531609 180196 |
| | Potential for Landslide Ground Stability Hazards Hazard Potential: Very Low Source: British Geological Survey, National Geoscience Information Service | A13SE (S) | 181 | 2 | 531609 180000 |
| | Potential for Running Sand Ground Stability Hazards Hazard Potential: Very Low Source: British Geological Survey, National Geoscience Information Service | A13SE (W) | 0 | 2 | 531609 180196 |
| | Potential for Running Sand Ground Stability Hazards Hazard Potential: Very Low Source: British Geological Survey, National Geoscience Information Service | A13SE (S) | 181 | 2 | 531609 180000 |

| Map ID | Details | Reference (Compass Direction) | Estimated Distance From Site | Contact | NGR |
|--------|---|-------------------------------|------------------------------|---------|---------------|
| | Potential for Shrinking or Swelling Clay Ground Stability Hazards Hazard Potential: Low Source: British Geological Survey, National Geoscience Information Service | A13SE (W) | 0 | 2 | 531609 180196 |
| | Potential for Shrinking or Swelling Clay Ground Stability Hazards Hazard Potential: Low Source: British Geological Survey, National Geoscience Information Service | A13SE (S) | 181 | 2 | 531609 180000 |
| | Radon Potential - Radon Protection Measures Protection Measure: No radon protective measures are necessary in the construction of new dwellings or extensions Source: British Geological Survey, National Geoscience Information Service | A13SE (W) | 0 | 2 | 531609 180196 |
| | Radon Potential - Radon Affected Areas Affected Area: The property is in a lower probability radon area, as less than 1% of homes are above the action level Source: British Geological Survey, National Geoscience Information Service | A13SE (W) | 0 | 2 | 531609 180196 |

| Map ID | Details | Reference (Compass Direction) | Estimated Distance From Site | Contact | NGR |
|--------|---|-------------------------------|------------------------------|---------|---------------|
| 59 | Contemporary Trade Directory Entries Name: South West Trains Location: 41-45, Blackfriars Road, London, SE1 8NZ Classification: Railways Status: Inactive Positional Accuracy: Automatically positioned to the address | A13NW (NW) | 0 | - | 531606 180200 |
| 59 | Contemporary Trade Directory Entries Name: South West Trains Location: 41-45, Blackfriars Road, London, SE1 8NZ Classification: Railways Status: Inactive Positional Accuracy: Automatically positioned to the address | A13NW (NW) | 0 | - | 531606 180200 |
| 59 | Contemporary Trade Directory Entries Name: Thameslink Rail Ltd Location: 41-45 Blackfriars Rd, London, SE1 8NZ Classification: Railways Status: Inactive Positional Accuracy: Manually positioned to the road within the address or location | A13SE (E) | 15 | - | 531650 180181 |
| 59 | Contemporary Trade Directory Entries Name: Blackfriars Carpet Cleaners Location: 45, Colombo Street, London, SE1 8EE Classification: Cleaning Services - Domestic Status: Active Positional Accuracy: Automatically positioned to the address | A13SW (W) | 17 | - | 531563 180193 |
| 60 | Contemporary Trade Directory Entries Name: I P I E C A Location: 209-215, Blackfriars Road, London, SE1 8NL Classification: Oil & Gas Exploration Supplies & Services Status: Active Positional Accuracy: Automatically positioned to the address | A13SE (SE) | 51 | - | 531678 180153 |
| 61 | Contemporary Trade Directory Entries Name: E W Marshall Ltd Location: Arches 3-5 Burrell St, London, SE1 0UL Classification: Office Furniture & Equipment Status: Inactive Positional Accuracy: Manually positioned to the road within the address or location | A13NE (NE) | 108 | - | 531724 180274 |
| 61 | Contemporary Trade Directory Entries Name: Citywide Location: 3A Burrell St, London, SE1 0UL Classification: Printers Status: Inactive Positional Accuracy: Manually positioned to the road within the address or location | A13NE (NE) | 146 | - | 531763 180282 |
| 62 | Contemporary Trade Directory Entries Name: C3 Imaging Ltd Location: Railway Arch, 81, Scoresby Street, London, SE1 0XN Classification: Printers Status: Active Positional Accuracy: Automatically positioned to the address | A13SE (SE) | 128 | - | 531714 180080 |
| 63 | Contemporary Trade Directory Entries Name: Waterman Gore Location: Versailles Court, 3, Paris Garden, London, SE1 8ND Classification: Mechanical Engineers Status: Inactive Positional Accuracy: Automatically positioned to the address | A13NW (NW) | 150 | - | 531514 180340 |
| 64 | Contemporary Trade Directory Entries Name: Cleanaway Ltd Location: 9-11, Bear Lane, London, SE1 0UH Classification: Waste Disposal Services Status: Active Positional Accuracy: Automatically positioned in the proximity of the address | A13SE (E) | 169 | - | 531804 180175 |
| 65 | Contemporary Trade Directory Entries Name: G P Motors Location: Railway Arch 77, Gambia Street, London, SE1 0XH Classification: Garage Services Status: Inactive Positional Accuracy: Automatically positioned in the proximity of the address | A13SE (SE) | 178 | - | 531777 180074 |

| Map ID | Details | Reference (Compass Direction) | Estimated Distance From Site | Contact | NGR |
|--------|---|-------------------------------|------------------------------|---------|---------------|
| 65 | Contemporary Trade Directory Entries Name: Speedy Services Location: Unit 1, Grande Vitesse Industrial Centre, 38, Great Suffolk Street, London, SE1 0UE Classification: Lifting Equipment Status: Active Positional Accuracy: Automatically positioned to the address | A13SE (SE) | 207 | - | 531818 180085 |
| 65 | Contemporary Trade Directory Entries Name: Speedy Location: Unit 3-5, Grande Vitesse Industrial Centre, 38, Great Suffolk Street, London, SE1 0UE Classification: Lifting Equipment Status: Inactive Positional Accuracy: Automatically positioned to the address | A13SE (SE) | 207 | - | 531818 180085 |
| 65 | Contemporary Trade Directory Entries Name: Crates Direct Location: Unit 6, Grande Vitesse Industrial Centre, 38, Great Suffolk Street, London, SE1 0UE Classification: Pallets, Crates & Packing Cases Status: Inactive Positional Accuracy: Automatically positioned to the address | A13SE (SE) | 207 | - | 531818 180085 |
| 66 | Contemporary Trade Directory Entries Name: Quality Electronics Location: Shop Unit 6, Benson House, Hatfields, London, SE1 8DQ Classification: Electronic Component Manufacturers & Distributors Status: Inactive Positional Accuracy: Automatically positioned to the address | A13SW (SW) | 179 | - | 531502 180022 |
| 66 | Contemporary Trade Directory Entries Name: Make A Wish Location: Shop Unit 1, Benson House, Hatfields, London, SE1 8DQ Classification: Antiques - Repairing & Restoring Status: Inactive Positional Accuracy: Automatically positioned to the address | A13SW (SW) | 179 | - | 531502 180022 |
| 67 | Contemporary Trade Directory Entries Name: Iman International Location: 3-11, The Cut, London, SE1 8JZ Classification: Oil & Gas Exploration Supplies & Services Status: Inactive Positional Accuracy: Automatically positioned to the address | A13SE (S) | 196 | - | 531620 179985 |
| 68 | Contemporary Trade Directory Entries Name: Borough Builders Location: 142, Southwark Street, London, SE1 0SW Classification: Cleaning Services - Domestic Status: Active Positional Accuracy: Automatically positioned to the address | A13NE (NE) | 200 | - | 531804 180321 |
| 69 | Contemporary Trade Directory Entries Name: Call Print Services Ltd Location: 30, Dolben Street, LONDON, SE1 0UQ Classification: Copying & Duplicating Services Status: Active Positional Accuracy: Automatically positioned to the address | A13SE (E) | 209 | - | 531839 180133 |
| 70 | Contemporary Trade Directory Entries Name: The Monalco Partnership Llp Location: Flat A-d, 33, The Cut, London, SE1 8LF Classification: Mechanical Engineers Status: Inactive Positional Accuracy: Automatically positioned to the address | A13SW (S) | 240 | - | 531524 179949 |
| 70 | Contemporary Trade Directory Entries Name: Clean Cut Location: 35, The Cut, London, SE1 8LF Classification: Dry Cleaners Status: Inactive Positional Accuracy: Automatically positioned to the address | A13SW (S) | 252 | - | 531517 179939 |
| 70 | Contemporary Trade Directory Entries Name: The Cleaning Centre Location: 49, The Cut, London, SE1 8LF Classification: Cleaning Materials & Equipment Status: Inactive Positional Accuracy: Automatically positioned to the address | A13SW (SW) | 277 | - | 531484 179923 |

| Map ID | Details | Reference (Compass Direction) | Estimated Distance From Site | Contact | NGR |
|--------|---|-------------------------------|------------------------------|---------|---------------|
| 70 | Contemporary Trade Directory Entries Name: The Printing Shop Ltd Location: 51, The Cut, London, SE1 8LF Classification: Printers Status: Inactive Positional Accuracy: Manually positioned to the address or location | A13SW (SW) | 282 | - | 531480 179919 |
| 70 | Contemporary Trade Directory Entries Name: The Page Make Up Co Ltd Location: 51, The Cut, London, SE1 8LF Classification: Printers Status: Inactive Positional Accuracy: Automatically positioned to the address | A13SW (SW) | 282 | - | 531480 179919 |
| 70 | Contemporary Trade Directory Entries Name: Panbros Location: 55-57, The Cut, London, SE1 8LL Classification: Dry Cleaners Status: Inactive Positional Accuracy: Automatically positioned to the address | A13SW (SW) | 303 | - | 531455 179907 |
| 70 | Contemporary Trade Directory Entries Name: Fantastic Services Waterloo Location: 65, Mitre Road, London, SE1 8PU Classification: Carpet, Curtain & Upholstery Cleaners Status: Inactive Positional Accuracy: Automatically positioned to the address | A13SW (SW) | 318 | - | 531460 179889 |
| 70 | Contemporary Trade Directory Entries Name: Fantastic Services Waterloo Location: 65, Mitre Road, London, SE1 8PU Classification: Hygiene & Cleansing Services Status: Active Positional Accuracy: Automatically positioned to the address | A13SW (SW) | 318 | - | 531460 179889 |
| 71 | Contemporary Trade Directory Entries Name: Bert Hardy Ltd Location: 2, Burrows Mews, London, SE1 8LD Classification: Photographic Processors Status: Inactive Positional Accuracy: Automatically positioned to the address | A13SW (S) | 251 | - | 531606 179930 |
| 71 | Contemporary Trade Directory Entries Name: Travis Perkins Plc Location: 88, Blackfriars Road, London, SE1 8HA Classification: Builders' Merchants Status: Active Positional Accuracy: Automatically positioned to the address | A13SE (S) | 291 | - | 531616 179891 |
| 72 | Contemporary Trade Directory Entries Name: Chelsea Telecom Ltd Location: Flat 3, Windmill House, Windmill Walk, London, SE1 8LX Classification: Telecommunications Equipment & Systems Status: Inactive Positional Accuracy: Automatically positioned to the address | A13SW (SW) | 252 | - | 531399 180010 |
| 73 | Contemporary Trade Directory Entries Name: Pest Control Location: 63, Stamford Street, London, SE1 9NB Classification: Pest & Vermin Control Status: Inactive Positional Accuracy: Manually positioned to the address or location | A13NW (NW) | 256 | - | 531346 180312 |
| 73 | Contemporary Trade Directory Entries Name: Pest Control Location: 63, Stamford Street, London, SE1 9NB Classification: Pest & Vermin Control Status: Active Positional Accuracy: Automatically positioned to the address | A13NW (NW) | 256 | - | 531346 180312 |
| 74 | Contemporary Trade Directory Entries Name: Grooms Contract Service Location: 4, Milroy Walk, London, SE1 9LW Classification: Carpet, Curtain & Upholstery Cleaners Status: Inactive Positional Accuracy: Automatically positioned to the address | A13NW (N) | 256 | - | 531544 180459 |
| 74 | Contemporary Trade Directory Entries Name: Prestige Location: 4, Milroy Walk, London, SE1 9LW Classification: Dry Cleaners Status: Inactive | A13NW (N) | 272 | - | 531532 180473 |

| Map ID | Details | Reference (Compass Direction) | Estimated Distance From Site | Contact | NGR |
|--------|---|-------------------------------|------------------------------|---------|---------------|
| 75 | Contemporary Trade Directory Entries Name: Office Corp Furniture Ltd Location: 10, Theed Street, London, SE1 8ST Classification: Office Furniture & Equipment Status: Inactive Positional Accuracy: Manually positioned to the address or location | A13SW (W) | 256 | - | 531324 180182 |
| 75 | Contemporary Trade Directory Entries Name: Specialist Waste Recycling Ltd Location: Unit 2, Waterloo Court, 10, Theed Street, London, SE1 8ST Classification: Recycling Services Status: Active Positional Accuracy: Automatically positioned to the address | A13SW (W) | 256 | - | 531324 180182 |
| 76 | Contemporary Trade Directory Entries Name: Celtic Resources Holdings Plc Location: Third Floor, 59-65, Upper Ground, London, SE1 9PQ Classification: Mineral Merchants Status: Inactive Positional Accuracy: Automatically positioned to the address | A13NW (NW) | 278 | - | 531414 180429 |
| 76 | Contemporary Trade Directory Entries Name: Southbank Photographic Services Location: Third Floor, 59-65, Upper Ground, London, SE1 9PQ Classification: Photographic Processors Status: Inactive Positional Accuracy: Manually positioned to the address or location | A13NW (NW) | 278 | - | 531414 180429 |
| 76 | Contemporary Trade Directory Entries Name: Eureka Mining Location: 59-65 Upper Ground, London, SE1 9PQ Classification: Metals - Mining Status: Inactive Positional Accuracy: Manually positioned to the address or location | A13NW (NW) | 278 | - | 531413 180428 |
| 77 | Contemporary Trade Directory Entries Name: Mercury Garage Location: Railway Arch 116, Brad Street, London, SE1 8TD Classification: Car Engine Tuning & Diagnostic Services Status: Inactive Positional Accuracy: Automatically positioned to the address | A13SW (SW) | 296 | - | 531323 180043 |
| 77 | Contemporary Trade Directory Entries Name: Partridge Metals Location: Railway Arch 113, Brad Street, London, SE1 8TD Classification: Scrap Metal Merchants Status: Inactive Positional Accuracy: Automatically positioned to the address | A13SW (SW) | 296 | - | 531323 180043 |
| 78 | Contemporary Trade Directory Entries Name: Bluecycle Ltd Location: 182-194, Union Street, LONDON, SE1 0LH Classification: Salvage Dealers Status: Inactive Positional Accuracy: Automatically positioned to the address | A13SE (SE) | 300 | - | 531896 180033 |
| 78 | Contemporary Trade Directory Entries Name: Norwich Union Cars Location: 182-194, Union Street, London, SE1 0LH Classification: Car Dealers Status: Inactive Positional Accuracy: Manually positioned to the address or location | A13SE (SE) | 300 | - | 531896 180033 |
| 78 | Contemporary Trade Directory Entries Name: Canadian Bank Note International Ltd Location: Unit 210, 164-180, Union Street, London, SE1 0LH Classification: Printers Status: Inactive Positional Accuracy: Automatically positioned to the address | A13SE (SE) | 339 | - | 531942 180037 |
| 78 | Contemporary Trade Directory Entries Name: Paines & Reid Location: Unit 111, 164-180, Union Street, London, SE1 0LH Classification: Food Colouring, Flavouring & Additive Manufacturers & Distributors Status: Inactive Positional Accuracy: Manually positioned to the address or location | A13SE (SE) | 339 | - | 531942 180037 |
| 78 | Contemporary Trade Directory Entries Name: Brightside Print & Design Ltd Location: Unit G/7, 164-180, Union Street, London, SE1 0LH Classification: Printers Status: Inactive | A13SE (SE) | 339 | - | 531942 180037 |

| Map ID | Details | Reference (Compass Direction) | Estimated Distance From Site | Contact | NGR |
|--------|---|-------------------------------|------------------------------|---------|---------------|
| 78 | Contemporary Trade Directory Entries Name: Blue Stone Procurement Location: Unit G/7, 164-180, Union Street, London, SE1 0LH Classification: Printers Status: Inactive Positional Accuracy: Manually positioned to the address or location | A13SE (SE) | 339 | - | 531942 180037 |
| 78 | Contemporary Trade Directory Entries Name: J M B P Ltd Location: 201, Union Street, London, SE1 0LN Classification: Printers Status: Active Positional Accuracy: Automatically positioned to the address | A13SE (SE) | 352 | - | 531936 179997 |
| 79 | Contemporary Trade Directory Entries Name: Marcussons Nationwide Cleaning Location: 89, Southwark Street, London, SE1 0HX Classification: Commercial Cleaning Services Status: Inactive Positional Accuracy: Manually positioned to the address or location | A13NE (E) | 306 | - | 531940 180228 |
| 79 | Contemporary Trade Directory Entries Name: Emaric Ltd Location: 89, Southwark Street, London, SE1 0HX Classification: Cleaning Services - Commercial Status: Inactive Positional Accuracy: Manually positioned to the address or location | A13NE (E) | 306 | - | 531940 180228 |
| 80 | Contemporary Trade Directory Entries Name: Reneuron Ltd Location: Europoint House, 5, Lavington Street, London, SE1 0NZ Classification: Pharmaceutical Manufacturers & Distributors Status: Inactive Positional Accuracy: Manually positioned to the address or location | A14SW (E) | 315 | - | 531950 180195 |
| 80 | Contemporary Trade Directory Entries Name: Fullsix Ltd Location: 81, Southwark Street, London, SE1 0HX Classification: Telecommunications Equipment & Systems Status: Inactive Positional Accuracy: Automatically positioned to the address | A14NW (E) | 359 | - | 531994 180209 |
| 80 | Contemporary Trade Directory Entries Name: London Central Communications Location: Fourth Floor, 81, Southwark Street, London, SE1 0HX Classification: Telecommunications Equipment & Systems Status: Active Positional Accuracy: Automatically positioned to the address | A14NW (E) | 359 | - | 531994 180209 |
| 81 | Contemporary Trade Directory Entries Name: Laundryheap Location: 22, Upper Ground, London, SE1 9PD Classification: Laundries & Launderettes Status: Active Positional Accuracy: Automatically positioned to the address | A13NW (NW) | 329 | - | 531407 180486 |
| 81 | Contemporary Trade Directory Entries Name: Acorn Money Location: 22, Upper Ground, London, SE1 9PD Classification: Car Component Manufacturers Status: Active Positional Accuracy: Automatically positioned to the address | A13NW (NW) | 329 | - | 531407 180486 |
| 81 | Contemporary Trade Directory Entries Name: Lancaster Design Location: Unit 105, Oxo Tower Wharf, Barge House Street, South Bank, London, SE1 9PH Classification: Furniture Manufacturers - Home & Office Status: Inactive Positional Accuracy: Automatically positioned to the address | A13NW (NW) | 372 | - | 531385 180522 |
| 81 | Contemporary Trade Directory Entries Name: Salt Location: Unit 116, Oxo Tower Wharf, Barge House Street, South Bank, London, SE1 9PH Classification: Blinds, Awnings & Canopies Status: Active Positional Accuracy: Automatically positioned to the address | A13NW (NW) | 372 | - | 531385 180522 |

| Map ID | Details | Reference (Compass Direction) | Estimated Distance From Site | Contact | NGR |
|--------|---|-------------------------------|------------------------------|---------|---------------|
| 82 | Contemporary Trade Directory Entries Name: Southbank Service Station Location: 47-51, Great Suffolk Street, London, SE1 0BS Classification: Petrol Filling Stations Status: Inactive Positional Accuracy: Automatically positioned to the address | A13SE (SE) | 330 | - | 531891 179972 |
| 82 | Contemporary Trade Directory Entries Name: Worksmart Technology Location: 47-51, Great Suffolk Street, London, SE1 0BS Classification: Telecommunications Equipment & Systems Status: Inactive Positional Accuracy: Manually positioned to the address or location | A13SE (SE) | 330 | - | 531891 179972 |
| 82 | Contemporary Trade Directory Entries Name: Metro Environment Location: Unit 2, Lagare, 51, Surrey Row, London, SE1 0BZ Classification: Furniture Manufacturers - Home & Office Status: Inactive Positional Accuracy: Manually positioned to the address or location | A13SE (SE) | 331 | - | 531829 179913 |
| 82 | Contemporary Trade Directory Entries Name: Millenium City Taxis Ltd Location: 66-68, Great Suffolk Street, London, SE1 0BL Classification: Garage Services Status: Inactive Positional Accuracy: Automatically positioned to the address | A13SE (SE) | 336 | - | 531861 179933 |
| 82 | Contemporary Trade Directory Entries Name: J Roberts & Son Location: 66-68, Great Suffolk Street, London, SE1 0BU Classification: Gunsmiths Status: Inactive Positional Accuracy: Automatically positioned to the address | A13SE (SE) | 336 | - | 531861 179933 |
| 83 | Contemporary Trade Directory Entries Name: Ajilon Services Location: 51 Hopton St, London, SE1 9JH Classification: Engineers - General Status: Inactive Positional Accuracy: Manually positioned to the road within the address or location | A13NE (NE) | 330 | - | 531829 180480 |
| 84 | Contemporary Trade Directory Entries Name: Venice Simplon Orient Express Location: Sea Containers House, 20, Upper Ground, London, SE1 9PD Classification: Railways Status: Inactive Positional Accuracy: Manually positioned to the address or location | A18SW (N) | 335 | - | 531520 180534 |
| 85 | Contemporary Trade Directory Entries Name: Babcock International Location: Blue Fin Building, 110, Southwark Street, London, SE1 0TA Classification: Engineers - General Status: Active Positional Accuracy: Automatically positioned to the address | A14NW (E) | 349 | - | 531970 180309 |
| 86 | Contemporary Trade Directory Entries Name: Se1 Dry Cleaning Location: 171, Blackfriars Road, London, SE1 8ER Classification: Dry Cleaners Status: Inactive Positional Accuracy: Automatically positioned to the address | A8NE (S) | 350 | - | 531673 179833 |
| 86 | Contemporary Trade Directory Entries Name: Briggs & Forrester Location: Blackfriars Foundry,101 Blackfriars Rd, London, SE1 8EN Classification: Mechanical Engineers Status: Inactive Positional Accuracy: Manually positioned to the road within the address or location | A8NE (S) | 370 | - | 531651 179812 |
| 86 | Contemporary Trade Directory Entries Name: Jrc (Uk) Ltd Location: Friars House, 157-168, Blackfriars Road, London, SE1 8EZ Classification: Marine Equipment & Supplies Status: Inactive Positional Accuracy: Automatically positioned to the address | A8NE (S) | 387 | - | 531674 179796 |
| 86 | Contemporary Trade Directory Entries Name: Fair Cleaning Location: 160, Blackfriars Road, London, SE1 8EZ Classification: Cleaning Services - Domestic Status: Active | A8NE (S) | 388 | - | 531674 179796 |

| Map ID | Details | Reference (Compass Direction) | Estimated Distance From Site | Contact | NGR |
|--------|--|-------------------------------|------------------------------|---------|---------------|
| 86 | Contemporary Trade Directory Entries Name: Diba Childrens Wear Location: East Wing Eighth Floor, Friars House, 157-168, Blackfriars Road, London, SE1 8EZ Classification: Children & Babywear - Manufacturers & Wholesalers Status: Inactive Positional Accuracy: Automatically positioned to the address | A8NE (S) | 388 | - | 531674 179796 |
| 87 | Contemporary Trade Directory Entries Name: The Juice Brewery Location: 2, Valentine Place, London, SE1 8QH Classification: Soft Drinks - Manufacturers Status: Inactive Positional Accuracy: Automatically positioned to the address | A8NW (S) | 365 | - | 531598 179817 |
| 88 | Contemporary Trade Directory Entries Name: Central London Cleaners Location: Flat 13, Edward Henry House, Cornwall Road, London, SE1 8YF Classification: Cleaning Services - Domestic Status: Active Positional Accuracy: Automatically positioned to the address | A12SE (W) | 377 | - | 531202 180192 |
| 89 | Contemporary Trade Directory Entries Name: London Cleaners Location: 56, Upper Ground, London, SE1 9PP Classification: Carpet, Curtain & Upholstery Cleaners Status: Inactive Positional Accuracy: Automatically positioned to the address | A12NE (NW) | 383 | - | 531269 180431 |
| 89 | Contemporary Trade Directory Entries Name: London Cleaners Location: Gabriels Wharf, 56, Upper Ground, London, SE1 9PP Classification: Carpet, Curtain & Upholstery Cleaners Status: Active Positional Accuracy: Automatically positioned to the address | A12NE (NW) | 383 | - | 531269 180431 |
| 89 | Contemporary Trade Directory Entries Name: T J Adam Location: Studio 13, Gabriels Wharf, 56, Upper Ground, London, SE1 9PP Classification: Metal Workers Status: Inactive Positional Accuracy: Automatically positioned to the address | A12NE (NW) | 383 | - | 531269 180431 |
| 90 | Contemporary Trade Directory Entries Name: Premier Autos Location: 74, Great Suffolk Street, London, SE1 0BL Classification: Garage Services Status: Inactive Positional Accuracy: Automatically positioned in the proximity of the address | A13SE (SE) | 393 | - | 531877 179872 |
| 90 | Contemporary Trade Directory Entries Name: Premier Auto Repairs Ltd Location: 74, Great Suffolk Street, London, SE1 0BL Classification: Garage Services Status: Inactive Positional Accuracy: Automatically positioned in the proximity of the address | A13SE (SE) | 393 | - | 531877 179872 |
| 90 | Contemporary Trade Directory Entries Name: Me Engineers Location: 57, Great Suffolk Street, London, SE1 0BB Classification: Engineering Services Status: Inactive Positional Accuracy: Manually positioned to the address or location | A13SE (SE) | 402 | - | 531903 179881 |
| 91 | Contemporary Trade Directory Entries Name: Laser Print & Display Ltd Location: 1 Valentine Pl, London, SE1 8QH Classification: Screen Process Printers Status: Inactive Positional Accuracy: Manually positioned to the address or location | A8NE (S) | 397 | - | 531610 179784 |
| 91 | Contemporary Trade Directory Entries Name: Earthwatch Technology International Co Location: Blackfriars, London, SE5 8HR Classification: Air Conditioning Equipment & Systems Status: Inactive Positional Accuracy: Manually positioned within the geographical locality | A8NE (S) | 421 | - | 531650 179760 |

| Map ID | Details | Reference (Compass Direction) | Estimated Distance From Site | Contact | NGR |
|--------|--|-------------------------------|------------------------------|---------|---------------|
| 91 | Contemporary Trade Directory Entries Name: The Cutting Edge Repro Location: 109-115, Blackfriars Road, London, SE1 8HW Classification: Printers Status: Inactive Positional Accuracy: Automatically positioned to the address | A8NE (S) | 437 | - | 531615 179744 |
| 91 | Contemporary Trade Directory Entries Name: The College Hill Press Ltd Location: 37, Webber Street, London, SE1 8QW Classification: Printers Status: Inactive Positional Accuracy: Automatically positioned to the address | A8NE (S) | 437 | - | 531615 179744 |
| 91 | Contemporary Trade Directory Entries Name: Savana'S Hair & Beauty Salon Location: UNIT 4,109-115 Blackfriars Rd, London, SE1 8HW Classification: Packaging & Wrapping Equipment & Supplies Status: Inactive Positional Accuracy: Manually positioned to the road within the address or location | A8NE (S) | 451 | - | 531651 179730 |
| 92 | Contemporary Trade Directory Entries Name: J L Aircon Ltd Location: 15-21, Risborough Street, London, SE1 0HG Classification: Air Conditioning Equipment & Systems Status: Inactive Positional Accuracy: Automatically positioned to the address | A14SW (SE) | 399 | - | 531956 179944 |
| 92 | Contemporary Trade Directory Entries Name: Brightside Location: 32-36, Loman Street, London, SE1 0EH Classification: Dry Cleaners Status: Active Positional Accuracy: Automatically positioned to the address | A14SW (SE) | 429 | - | 531986 179934 |
| 93 | Contemporary Trade Directory Entries Name: Sonic Rail Services Location: 99, Waterloo Road, London, SE1 8UL Classification: Railway Equipment Manufacturers Status: Active Positional Accuracy: Automatically positioned to the address | A12SE (SW) | 404 | - | 531260 179939 |
| 94 | Contemporary Trade Directory Entries Name: Downtown Darkroom Ltd Location: 12-12a, Valentine Place, London, SE1 8QH Classification: Photographic Processors Status: Inactive Positional Accuracy: Automatically positioned to the address | A8NW (S) | 407 | - | 531534 179777 |
| 95 | Contemporary Trade Directory Entries Name: The Wheel Location: Gabriels Wharf, 56, Upper Ground, London, SE1 9PP Classification: Ceramic Manufacturers, Supplies & Services Status: Inactive Positional Accuracy: Manually positioned to the road within the address or location | A12NE (NW) | 407 | - | 531211 180380 |
| 96 | Contemporary Trade Directory Entries Name: Sotel (London) Ltd Location: Union Ho,Union St, London, SE1 0LH Classification: Telecommunications Equipment & Systems Status: Inactive Positional Accuracy: Manually positioned to the road within the address or location | A14SW (SE) | 410 | - | 532013 180022 |
| 97 | Contemporary Trade Directory Entries Name: Classic Restorations Location: Arch 124 Cornwall Rd,Lambeth, London, SE1 8TQ Classification: Classic Car Specialists Status: Inactive Positional Accuracy: Manually positioned to the address or location | A13SW (SW) | 410 | - | 531312 179874 |
| 97 | Contemporary Trade Directory Entries Name: Cleaning Services Waterloo Location: 109, Waterloo Road, London, SE1 8UL Classification: Cleaning Services - Domestic Status: Inactive Positional Accuracy: Automatically positioned to the address | A13SW (SW) | 425 | - | 531273 179891 |
| 98 | Contemporary Trade Directory Entries Name: St Ives Burrups Ltd Location: St. Ives House, Lavington Street, London, SE1 0NX Classification: Printers Status: Inactive | A14SW (E) | 418 | - | 532052 180169 |

| Map ID | Details | Reference (Compass Direction) | Estimated Distance From Site | Contact | NGR |
|--------|---|-------------------------------|------------------------------|---------|---------------|
| 98 | Contemporary Trade Directory Entries Name: Whitecroft Lighting Ltd Location: 62-69 Southwark St, London, SE1 8EZ Classification: Lighting Manufacturers Status: Inactive Positional Accuracy: Manually positioned to the address or location | A14SW (E) | 421 | - | 532056 180192 |
| 98 | Contemporary Trade Directory Entries Name: The Arts Catalyst Location: Isis House, 67-69, Southwark Street, London, SE1 0HX Classification: Heating Equipment - Sales & Service Status: Active Positional Accuracy: Automatically positioned to the address | A14SW (E) | 422 | - | 532057 180193 |
| 99 | Contemporary Trade Directory Entries Name: Capital Taxis Ltd Location: 7, Glasshill Street, London, SE1 0QR Classification: Garage Services Status: Active Positional Accuracy: Automatically positioned to the address | A8NE (SE) | 428 | - | 531876 179827 |
| 100 | Contemporary Trade Directory Entries Name: Cleaners Location: 54, Cornwall Road, London, SE1 9PU Classification: Commercial Cleaning Services Status: Inactive Positional Accuracy: Automatically positioned to the address | A12NE (W) | 430 | - | 531157 180286 |
| 100 | Contemporary Trade Directory Entries Name: Cleaners Location: 54, Cornwall Road, London, SE1 9PU Classification: Carpet, Curtain & Upholstery Cleaners Status: Active Positional Accuracy: Automatically positioned to the address | A12NE (W) | 430 | - | 531157 180286 |
| 101 | Contemporary Trade Directory Entries Name: Door To Door Location: 2 Webber St, London, SE1 8QW Classification: Distribution Services Status: Inactive Positional Accuracy: Manually positioned to the road within the address or location | A8NW (SW) | 441 | - | 531388 179786 |
| 102 | Contemporary Trade Directory Entries Name: East London Cleaners Location: 15, Rushworth Street, London, SE1 0RB Classification: Cleaning Services - Domestic Status: Inactive Positional Accuracy: Automatically positioned to the address | A8NE (SE) | 453 | - | 531815 179765 |
| 102 | Contemporary Trade Directory Entries Name: East London Cleaners Location: 15, Rushworth Street, London, SE1 0RB Classification: Cleaning Services - Domestic Status: Active Positional Accuracy: Automatically positioned to the address | A8NE (SE) | 453 | - | 531815 179765 |
| 102 | Contemporary Trade Directory Entries Name: Sandrair International Ltd Location: 15-16, Rushworth Street, London, SE1 0RB Classification: Freight Forwarders Status: Active Positional Accuracy: Automatically positioned to the address | A8NE (SE) | 453 | - | 531815 179765 |
| 103 | Contemporary Trade Directory Entries Name: Setline Data Ltd Location: 61, Ewer Street, London, SE1 0NR Classification: Printers Status: Inactive Positional Accuracy: Automatically positioned to the address | A14SW (E) | 462 | - | 532080 180055 |
| 104 | Contemporary Trade Directory Entries Name: Belgian National Railways Location: Suite 200A, 154-156, Blackfriars Road, London, SE1 8EN Classification: Railways Status: Inactive Positional Accuracy: Automatically positioned to the address | A8NE (S) | 463 | - | 531683 179721 |
| 104 | Contemporary Trade Directory Entries Name: Environmental & Food Microbiological Services Ltd Location: Suite 106, 154-156, Blackfriars Road, London, SE1 8EN Classification: Laboratories Status: Active | A8NE (S) | 463 | - | 531683 179721 |

| Map ID | Details | Reference (Compass Direction) | Estimated Distance From Site | Contact | NGR |
|--------|---|-------------------------------|------------------------------|---------|---------------|
| 105 | Contemporary Trade Directory Entries Name: The Washroom Co Ltd Location: Washroom House, 36, Glasshill Street, London, SE1 0QR Classification: Toiletries Status: Inactive Positional Accuracy: Automatically positioned to the address | A8NE (SE) | 464 | - | 531875 179784 |
| 105 | Contemporary Trade Directory Entries Name: Gotech Creative Imaging Location: 20, Rushworth Street, London, SE1 0RB Classification: Printers Status: Inactive Positional Accuracy: Automatically positioned to the address | A8NE (SE) | 480 | - | 531831 179743 |
| 105 | Contemporary Trade Directory Entries Name: Imedia Print Location: 20, Rushworth Street, London, SE1 0RB Classification: Printers Status: Inactive Positional Accuracy: Automatically positioned to the address | A8NE (SE) | 480 | - | 531831 179743 |
| 105 | Contemporary Trade Directory Entries Name: Crystal Office Equipment Location: Unit 7, 33, Rushworth Street, London, SE1 0RB Classification: Office Equipment Servicing & Maintenance Status: Inactive Positional Accuracy: Automatically positioned to the address | A8NE (SE) | 487 | - | 531866 179752 |
| 105 | Contemporary Trade Directory Entries Name: Bournes Of London Ltd Location: Rushworth St, London, SE1 0RB Classification: Office Equipment Servicing & Maintenance Status: Inactive Positional Accuracy: Manually positioned to the address or location | A8NE (SE) | 487 | - | 531865 179752 |
| 105 | Contemporary Trade Directory Entries Name: Manton Press Ltd Location: 35-37, Rushworth Street, London, SE1 0RB Classification: Printers Status: Inactive Positional Accuracy: Automatically positioned to the address | A8NE (SE) | 487 | - | 531866 179752 |
| 105 | Contemporary Trade Directory Entries Name: Woffenden & Thwaites Location: Unit 16, 33, Rushworth Street, London, SE1 0RB Classification: Mirrors & Decorative Glass Status: Inactive Positional Accuracy: Automatically positioned to the address | A8NE (SE) | 487 | - | 531866 179752 |
| 105 | Contemporary Trade Directory Entries Name: Hi-Tech Network Solutions Location: 33, Rushworth Street, London, SE1 0RB Classification: Telecommunications Equipment & Systems Status: Inactive Positional Accuracy: Automatically positioned to the address | A8NE (SE) | 487 | - | 531866 179752 |
| 105 | Contemporary Trade Directory Entries Name: Lyndon Scaffolding Plc Location: 20-24, Kings Bench Street, London, SE1 0QX Classification: Scaffolding & Work Platforms Status: Active Positional Accuracy: Automatically positioned to the address | A8NE (SE) | 494 | - | 531895 179761 |
| 105 | Contemporary Trade Directory Entries Name: District Maintenance Location: 21, Rushworth Street, London, SE1 0RB Classification: Telecommunications Equipment & Systems Status: Inactive Positional Accuracy: Automatically positioned to the address | A8NE (SE) | 497 | - | 531829 179723 |
| 105 | Contemporary Trade Directory Entries Name: E-Volution Office Services Ltd Location: 21, Rushworth Street, London, SE1 0RB Classification: Photocopiers Status: Active Positional Accuracy: Manually positioned to the address or location | A8NE (SE) | 497 | - | 531828 179723 |
| 106 | Contemporary Trade Directory Entries Name: Ship Repairers & Ship Builders Ltd Location: Second Floor, 150, Waterloo Road, London, SE1 8SB Classification: Ship Builders, Repairs & Fittings Status: Inactive | A12SE (SW) | 475 | - | 531231 179864 |

| Map ID | Details | Reference (Compass Direction) | Estimated Distance From Site | Contact | NGR |
|--------|---|-------------------------------|------------------------------|---------|---------------|
| 106 | Contemporary Trade Directory Entries Name: Car Scraping Scrap Yards In London Location: 12, Baylis Road, London, SE1 7AA Classification: Car Breakers & Dismantlers Status: Active Positional Accuracy: Automatically positioned to the address | A7NE (SW) | 496 | - | 531239 179826 |
| 107 | Contemporary Trade Directory Entries Name: Rephoto Litho Ltd Location: 18, Rushworth Street, London, SE1 0RB Classification: Printers Status: Inactive Positional Accuracy: Automatically positioned to the address | A8NE (SE) | 484 | - | 531819 179734 |
| 107 | Contemporary Trade Directory Entries Name: Colorama Location: 61, Webber Street, London, SE1 0RF Classification: Photographic Processors Status: Inactive Positional Accuracy: Automatically positioned to the address | A8NE (SE) | 518 | - | 531839 179705 |
| 107 | Contemporary Trade Directory Entries Name: Colorama Processing Laboratories Ltd Location: 61, Webber Street, London, SE1 0RF Classification: Photographic Processors Status: Inactive Positional Accuracy: Automatically positioned to the address | A8NE (SE) | 518 | - | 531839 179705 |
| 107 | Contemporary Trade Directory Entries Name: Marylebone Printers Ltd Location: 61, Webber Street, London, SE1 0RF Classification: Printers Status: Inactive Positional Accuracy: Manually positioned to the address or location | A8NE (SE) | 518 | - | 531839 179705 |
| 108 | Contemporary Trade Directory Entries Name: Trident Services Ltd Location: 46-48, Webber Street, London, SE1 8QW Classification: Printers Status: Inactive Positional Accuracy: Automatically positioned to the address | A8NW (S) | 486 | - | 531595 179695 |
| 108 | Contemporary Trade Directory Entries Name: Admiral Printing Co Ltd Location: 46-48, Webber Street, London, SE1 8QW Classification: Printers Status: Inactive Positional Accuracy: Manually positioned to the address or location | A8NW (S) | 486 | - | 531595 179695 |
| 108 | Contemporary Trade Directory Entries Name: Contract Cleaning & Maintenance Ltd Location: 46, Webber Street, London, SE1 8QW Classification: Commercial Cleaning Services Status: Active Positional Accuracy: Automatically positioned to the address | A8NW (S) | 486 | - | 531595 179695 |
| 108 | Contemporary Trade Directory Entries Name: Admiral Printing Location: 46-48, Webber Street, London, SE1 8QW Classification: Printers Status: Inactive Positional Accuracy: Automatically positioned to the address | A8NW (S) | 486 | - | 531595 179695 |
| 108 | Contemporary Trade Directory Entries Name: Admiral Printing Location: 46-48, Webber Street, London, SE1 8QW Classification: Printers Status: Inactive Positional Accuracy: Automatically positioned to the address | A8NW (S) | 486 | - | 531595 179695 |
| 108 | Contemporary Trade Directory Entries Name: Admiral Printing Location: 46-48, Webber Street, London, SE1 8QW Classification: Printers Status: Inactive Positional Accuracy: Automatically positioned to the address | A8NW (S) | 486 | - | 531595 179695 |
| 108 | Contemporary Trade Directory Entries Name: Oasis Office Cleaning Service Location: Flat 11, Block r, Peabody Square, Blackfriars Road, London, SE1 8JF Classification: Commercial Cleaning Services Status: Inactive | A8NE (S) | 520 | - | 531617 179661 |

| Map ID | Details | Reference (Compass Direction) | Estimated Distance From Site | Contact | NGR |
|--------|--|-------------------------------|------------------------------|---------|---------------|
| 109 | Contemporary Trade Directory Entries Name: Fertecon Ltd Location: Unit B, 25, Copperfield Street, London, SE1 0EN Classification: Fertilisers Status: Inactive Positional Accuracy: Automatically positioned to the address | A14SW (SE) | 489 | - | 532061 179941 |
| 110 | Contemporary Trade Directory Entries Name: W P C Print Solutions Ltd Location: 5, Barons Place, London, SE1 8XB Classification: Printers Status: Inactive Positional Accuracy: Automatically positioned to the address | A8NW (S) | 493 | - | 531496 179696 |
| 111 | Contemporary Trade Directory Entries Name: Helm Great Britain Ltd Location: 65, Southwark Street, London, SE1 0HR Classification: Chemicals & Allied Products Status: Active Positional Accuracy: Automatically positioned to the address | A14SW (E) | 494 | - | 532129 180168 |
| 111 | Contemporary Trade Directory Entries Name: D P Graphics Ltd Location: Unit 314, Great Guildford Business Square, 30, Great Guildford Street, London, SE1 0HS Classification: Printers Status: Inactive Positional Accuracy: Automatically positioned to the address | A14SW (E) | 497 | - | 532129 180131 |
| 111 | Contemporary Trade Directory Entries Name: Construction Resources Location: 16, Great Guildford Street, London, SE1 0HS Classification: Builders' Merchants Status: Inactive Positional Accuracy: Automatically positioned to the address | A14SW (E) | 497 | - | 532129 180131 |
| 111 | Contemporary Trade Directory Entries Name: Buffalo Products Ltd Location: Unit 208, Great Guildford Business Square, 30, Great Guildford Street, London, SE1 0HS Classification: Hosiery Manufacturers & Wholesalers Status: Inactive Positional Accuracy: Automatically positioned to the address | A14SW (E) | 497 | - | 532129 180131 |
| 111 | Contemporary Trade Directory Entries Name: Ralph Hughes Location: Unit 204, Great Guildford Business Centre, 30, Great Guildford Street, London, SE1 0HS Classification: Photographic Processors Status: Inactive Positional Accuracy: Automatically positioned to the address | A14SW (E) | 497 | - | 532129 180131 |
| 111 | Contemporary Trade Directory Entries Name: House Of Harlot Location: Unit 9, Great Guildford House, 30, Great Guildford Street, London, SE1 0HS Classification: Rubber & Plastic Products - Manufacturers Status: Inactive Positional Accuracy: Automatically positioned in the proximity of the address | A14SW (E) | 497 | - | 532129 180131 |
| 111 | Contemporary Trade Directory Entries Name: D P Graphics Location: Unit 314, Great Guildford Business Square, 30, Great Guildford Street, London, SE1 0HS Classification: Printers Status: Inactive Positional Accuracy: Automatically positioned to the address | A14SW (E) | 497 | - | 532129 180131 |
| 111 | Contemporary Trade Directory Entries Name: Telecom Solutions Location: Unit 330, Great Guildford Business Square, 30, Great Guildford Street, London, SE1 0HS Classification: Telecommunications Equipment & Systems Status: Inactive Positional Accuracy: Automatically positioned to the address | A14SW (E) | 497 | - | 532129 180131 |
| 111 | Contemporary Trade Directory Entries Name: Society Of Maritime Industries Location: Great Guildford Business Square, 30, Great Guildford Street, London, SE1 0HS Classification: Marine Equipment & Supplies Status: Inactive Positional Accuracy: Automatically positioned in the proximity of the address | A14SW (E) | 497 | - | 532129 180131 |

| Map ID | Details | Reference (Compass Direction) | Estimated Distance From Site | Contact | NGR |
|--------|--|-------------------------------|------------------------------|---------|---------------|
| 111 | Contemporary Trade Directory Entries Name: Paper Round Ltd Location: Unit 128, Great Guildford Business Square, 30, Great Guildford Street, London, SE1 0HS Classification: Recycling Centres Status: Inactive Positional Accuracy: Automatically positioned in the proximity of the address | A14SW (E) | 497 | - | 532129 180131 |
| 111 | Contemporary Trade Directory Entries Name: Waverley Electrical & Mechanical Engineers Ltd Location: Unit 211/212, Great Guildford Business Square, 30, Great Guildford Street, London, SE1 0HS Classification: Electrical Engineers Status: Inactive Positional Accuracy: Automatically positioned to the address | A14SW (E) | 497 | - | 532129 180131 |
| 111 | Contemporary Trade Directory Entries Name: Drake & Scull Engineering (Uk) Ltd Location: Unit 229, Great Guildford Business Square, 30, Great Guildford Street, London, SE1 0HS Classification: Electrical Engineers Status: Inactive Positional Accuracy: Automatically positioned to the address | A14SW (E) | 497 | - | 532129 180131 |
| 111 | Contemporary Trade Directory Entries Name: Pavitts Printers Ltd Location: Unit 217, Great Guildford Business Square, 30, Great Guildford Street, London, SE1 0HS Classification: Printers Status: Inactive Positional Accuracy: Automatically positioned to the address | A14SW (E) | 497 | - | 532129 180131 |
| 111 | Contemporary Trade Directory Entries Name: Firsthelpline.Com Location: Unit 9, Great Guildford House, 30, Great Guildford Street, London, SE1 0HS Classification: Gas Suppliers Status: Inactive Positional Accuracy: Automatically positioned to the address | A14SW (E) | 497 | - | 532129 180131 |
| 111 | Contemporary Trade Directory Entries Name: Switchandgive Location: Unit 9, Great Guildford House, 30, Great Guildford Street, London, SE1 0HS Classification: Gas Suppliers Status: Inactive Positional Accuracy: Automatically positioned to the address | A14SW (E) | 497 | - | 532129 180131 |
| 111 | Contemporary Trade Directory Entries Name: Moonpig Location: Unit 107-108, Great Guildford Business Square, 30, Great Guildford Street, London, SE1 0HS Classification: Greeting Card Publishers & Wholesalers Status: Active Positional Accuracy: Automatically positioned to the address | A14SW (E) | 497 | - | 532129 180131 |
| 111 | Contemporary Trade Directory Entries Name: Sonic Rail Services Location: 30, Great Guildford Street, London, SE1 0HS Classification: Railways Status: Inactive Positional Accuracy: Manually positioned to the address or location | A14SW (E) | 497 | - | 532129 180131 |
| 111 | Contemporary Trade Directory Entries Name: Zoom Digital Location: Unit 410,Great Guildford Business Square,30 Great Guildford, London, SE1 0HS Classification: Photo & Digital Imaging Bureaus Status: Inactive Positional Accuracy: Manually positioned to the road within the address or location | A14SW (E) | 544 | - | 532176 180128 |
| 111 | Contemporary Trade Directory Entries Name: Spots Dry Cleaning Location: 20 Great Guildford St, London, SE1 0FD Classification: Dry Cleaners Status: Active Positional Accuracy: Manually positioned to the road within the address or location | A14SW (E) | 544 | - | 532176 180129 |
| 112 | Contemporary Trade Directory Entries Name: C W Electrical Location: Flat 1, Block E, Peabody Estate, Southwark Street, London, SE1 0TG Classification: Electrical Engineers Status: Active Positional Accuracy: Automatically positioned to the address | A14NW (E) | 537 | - | 532168 180273 |

| Map ID | Details | Reference (Compass Direction) | Estimated Distance From Site | Contact | NGR |
|--------|--|-------------------------------|------------------------------|---------|---------------|
| 113 | Contemporary Trade Directory Entries Name: I B M (Uk) Ltd Location: 76, Upper Ground, London, SE1 9PZ Classification: Computer Manufacturers Status: Inactive Positional Accuracy: Automatically positioned to the address | A12NE (W) | 539 | - | 531082 180414 |
| 114 | Contemporary Trade Directory Entries Name: Nr Motors Location: Newspaper House, 65, Webber Street, London, SE1 0QP Classification: Motor Cycle Repairs Status: Active Positional Accuracy: Automatically positioned to the address | A8NE (SE) | 545 | - | 531910 179711 |
| 114 | Contemporary Trade Directory Entries Name: Metro Cab Services Location: Newspaper House, 65, Webber Street, London, SE1 0QP Classification: Garage Services Status: Inactive Positional Accuracy: Automatically positioned to the address | A8NE (SE) | 545 | - | 531910 179711 |
| 114 | Contemporary Trade Directory Entries Name: Lowen Automatic Transmissions Location: Newspaper House, 65, Webber Street, London, SE1 0QP Classification: Gearboxes Status: Active Positional Accuracy: Automatically positioned to the address | A8NE (SE) | 545 | - | 531910 179711 |
| 114 | Contemporary Trade Directory Entries Name: S & N Engineering Location: Newspaper House, 65, Webber Street, London, SE1 0QP Classification: Garage Services Status: Inactive Positional Accuracy: Automatically positioned to the address | A8NE (SE) | 545 | - | 531910 179711 |
| 114 | Contemporary Trade Directory Entries Name: Webber Street Autos Ltd Location: Newspaper House, 65, Webber Street, London, SE1 0QP Classification: Garage Services Status: Active Positional Accuracy: Manually positioned to the address or location | A8NE (SE) | 545 | - | 531910 179711 |
| 114 | Contemporary Trade Directory Entries Name: Just Cleaning Location: Unit G/2, 65, Glasshill Street, London, SE1 0QR Classification: Commercial Cleaning Services Status: Active Positional Accuracy: Automatically positioned to the address | A8NE (SE) | 550 | - | 531942 179725 |
| 114 | Contemporary Trade Directory Entries Name: Claygate Digital Services Ltd Location: Unit 105, 65, Glasshill Street, London, SE1 0QR Classification: Copying & Duplicating Services Status: Inactive Positional Accuracy: Automatically positioned to the address | A8NE (SE) | 550 | - | 531942 179725 |
| 114 | Contemporary Trade Directory Entries Name: Just Cleaning Ltd Location: G/2, Unit, 65, Glasshill Street, London, SE1 0QR Classification: Commercial Cleaning Services Status: Inactive Positional Accuracy: Automatically positioned to the address | A8NE (SE) | 550 | - | 531942 179725 |
| 115 | Contemporary Trade Directory Entries Name: Novatrans (Uk) Ltd Location: 61, Southwark Street, London, SE1 0HL Classification: Freight Services Status: Inactive Positional Accuracy: Manually positioned to the address or location | A14SW (E) | 560 | - | 532194 180153 |
| 116 | Contemporary Trade Directory Entries Name: Images Ltd Location: 15, New Globe Walk, London, SE1 9DR Classification: Floorcoverings - Manufacturers & Wholesalers Status: Inactive Positional Accuracy: Automatically positioned to the address | A14NW (NE) | 562 | - | 532141 180457 |
| 117 | Contemporary Trade Directory Entries Name: James Pool & Sons Ltd Location: 207, Waterloo Road, London, SE1 8XD Classification: Printers Status: Inactive | A8NW (S) | 565 | - | 531472 179627 |

| Map ID | Details | Reference (Compass Direction) | Estimated Distance From Site | Contact | NGR |
|--------|--|-------------------------------|------------------------------|---------|---------------|
| 117 | Contemporary Trade Directory Entries Name: Mini-Dicta Machines Ltd Location: 217, Waterloo Road, London, SE1 8XH Classification: Office Furniture & Equipment Status: Inactive Positional Accuracy: Automatically positioned to the address | A8NW (S) | 587 | - | 531486 179603 |
| 117 | Contemporary Trade Directory Entries Name: Goodwill Ventures Ltd Location: 221, Waterloo Road, London, SE1 8XH Classification: Dry Cleaners Status: Active Positional Accuracy: Automatically positioned to the address | A8NW (S) | 602 | - | 531502 179585 |
| 118 | Contemporary Trade Directory Entries Name: W Laurence Location: 44, Lower Marsh, London, SE1 7RG Classification: Pet Foods & Animal Feeds Status: Inactive Positional Accuracy: Automatically positioned to the address | A7NE (SW) | 580 | - | 531201 179746 |
| 118 | Contemporary Trade Directory Entries Name: Scrap My Car Now For Money London Kws Location: 88, Lower Marsh, London, SE1 7AB Classification: Car Breakers & Dismantlers Status: Active Positional Accuracy: Automatically positioned to the address | A7NE (SW) | 583 | - | 531180 179760 |
| 118 | Contemporary Trade Directory Entries Name: The Tool Shop Location: Ground Floor, 42, Lower Marsh, London, SE1 7RG Classification: Hardware Status: Inactive Positional Accuracy: Automatically positioned to the address | A7NE (SW) | 590 | - | 531201 179733 |
| 119 | Contemporary Trade Directory Entries Name: Universal Tyre Ltd Location: 39, America Street, London, SE1 0NJ Classification: Tyre Dealers Status: Inactive Positional Accuracy: Automatically positioned to the address | A14SW (E) | 580 | - | 532209 180094 |
| 119 | Contemporary Trade Directory Entries Name: Pemshield Motors Location: 6, America Street, London, SE1 0NJ Classification: Garage Services Status: Inactive Positional Accuracy: Automatically positioned to the address | A14SW (E) | 590 | - | 532219 180095 |
| 119 | Contemporary Trade Directory Entries Name: America Street Testing Station Location: 39, America Street, London, SE1 0NJ Classification: Garage Services Status: Inactive Positional Accuracy: Automatically positioned in the proximity of the address | A14SW (E) | 597 | - | 532226 180094 |
| 119 | Contemporary Trade Directory Entries Name: Universal Watling Tyre Group Location: 78-82, Union Street, London, SE1 0NW Classification: Tyre Dealers Status: Inactive Positional Accuracy: Automatically positioned to the address | A14SW (E) | 602 | - | 532225 180064 |
| 119 | Contemporary Trade Directory Entries Name: Universal Tyre Location: 78-82, Union Street, London, SE1 0NW Classification: Tyre Dealers Status: Inactive Positional Accuracy: Automatically positioned to the address | A14SW (E) | 602 | - | 532225 180064 |
| 119 | Contemporary Trade Directory Entries Name: Universal Tyres Ltd Location: 78-82, Union Street, London, SE1 0NW Classification: Tyre Dealers Status: Active Positional Accuracy: Automatically positioned to the address | A14SW (E) | 602 | - | 532225 180064 |
| 119 | Contemporary Trade Directory Entries Name: Telinet Ltd Location: Telinet House, 52, Southwark Bridge Road, London, SE1 0AR Classification: Telecommunications Equipment & Systems Status: Inactive | A14SW (E) | 622 | - | 532246 180063 |

| Map ID | Details | Reference (Compass Direction) | Estimated Distance From Site | Contact | NGR |
|--------|--|-------------------------------|------------------------------|---------|---------------|
| 120 | Contemporary Trade Directory Entries Name: Simon Kidd Location: 96, Webber Street, London, SE1 0QN Classification: Cabinet Makers Status: Active Positional Accuracy: Automatically positioned to the address | A8NE (SE) | 585 | - | 531924 179672 |
| 121 | Contemporary Trade Directory Entries Name: Krispy Kreme Location: Unit 40, Waterloo Station, London, SE1 7LY Classification: Car Dealers Status: Active Positional Accuracy: Automatically positioned to the address | A12SE (SW) | 589 | - | 531050 179933 |
| 121 | Contemporary Trade Directory Entries Name: Network Rail Location: Waterloo Station, London, SE1 8SW Classification: Railways Status: Active Positional Accuracy: Automatically positioned to the address | A12SE (SW) | 589 | - | 531050 179933 |
| 121 | Contemporary Trade Directory Entries Name: Dixons Location: Waterloo Station, London, SE1 7LY Classification: Electrical Goods Sales, Manufacturers & Wholesalers Status: Inactive Positional Accuracy: Automatically positioned to the address | A12SE (SW) | 589 | - | 531050 179933 |
| 121 | Contemporary Trade Directory Entries Name: I S S Transport Ltd Location: International Terminal, Waterloo Station, London, SE1 7LT Classification: Cleaning Services - Commercial Status: Inactive Positional Accuracy: Manually positioned to the address or location | A12SE (SW) | 589 | - | 531050 179933 |
| 121 | Contemporary Trade Directory Entries Name: The Input Group Location: 1, Lower Road, London, SE1 8SJ Classification: Shop Fittings Manufacturers Status: Inactive Positional Accuracy: Automatically positioned to the address | A12SE (SW) | 589 | - | 531050 179933 |
| 122 | Contemporary Trade Directory Entries Name: The Document Centre Location: 92, Southwark Bridge Road, LONDON, SE1 0EX Classification: Bookbinding & Equipment Status: Active Positional Accuracy: Automatically positioned to the address | A14SW (SE) | 603 | - | 532186 179936 |
| 122 | Contemporary Trade Directory Entries Name: Arch Press Location: 49, Great Guildford Street, London, SE1 0ES Classification: Printers Status: Inactive Positional Accuracy: Automatically positioned to the address | A14SW (E) | 615 | - | 532206 179953 |
| 123 | Contemporary Trade Directory Entries Name: Starfoto Ltd Location: 61, Webber Street, London, SE1 0RP Classification: Photographic Processors Status: Inactive Positional Accuracy: Automatically positioned to the address | A8NE (S) | 605 | - | 531766 179591 |
| 124 | Contemporary Trade Directory Entries Name: Normand (City Of London) Ltd Location: 105, Sumner Street, London, SE1 9HZ Classification: Garage Services Status: Inactive Positional Accuracy: Automatically positioned to the address | A14NW (E) | 607 | - | 532226 180347 |
| 124 | Contemporary Trade Directory Entries Name: Alan Day Volkswagen Location: 105, Sumner Street, London, SE1 9HZ Classification: Car Dealers Status: Active Positional Accuracy: Automatically positioned to the address | A14NW (E) | 607 | - | 532226 180347 |
| 124 | Contemporary Trade Directory Entries Name: Blurb Location: 24, Southwark Bridge Road, London, SE1 9HF Classification: Printers Status: Inactive | A14NW (E) | 648 | - | 532271 180335 |

| Map ID | Details | Reference (Compass Direction) | Estimated Distance From Site | Contact | NGR |
|--------|--|-------------------------------|------------------------------|---------|---------------|
| 125 | Contemporary Trade Directory Entries Name: Rapid Maintenance & Cleaning Location: 103, Union Street, London, SE1 0LA Classification: Commercial Cleaning Services Status: Inactive Positional Accuracy: Automatically positioned to the address | A14SW (E) | 609 | - | 532226 180035 |
| 125 | Contemporary Trade Directory Entries Name: Swoon Editions Location: 6, Playhouse Court, London, SE1 0AT Classification: Furniture - Reproduction Status: Active Positional Accuracy: Automatically positioned to the address | A14SW (E) | 619 | - | 532230 180010 |
| 125 | Contemporary Trade Directory Entries Name: Pinnacle Communications Location: 60, Southwark Bridge Road, London, SE1 0AS Classification: Telecommunications Equipment & Systems Status: Inactive Positional Accuracy: Automatically positioned to the address | A14SW (E) | 632 | - | 532244 180012 |
| 126 | Contemporary Trade Directory Entries Name: Cleaning Services London Location: 4, Frazier Street, London, SE1 7BG Classification: Cleaning Services - Domestic Status: Inactive Positional Accuracy: Automatically positioned to the address | A8NW (SW) | 616 | - | 531352 179610 |
| 127 | Contemporary Trade Directory Entries Name: Oven Cleaning Location: 1, Mephram Street, London, SE1 8RL Classification: Oven cleaning Status: Inactive Positional Accuracy: Automatically positioned to the address | A12SE (W) | 617 | - | 530980 180055 |
| 128 | Contemporary Trade Directory Entries Name: The Tool Shop Location: 97, Lower Marsh, London, SE1 7AB Classification: Hardware Status: Active Positional Accuracy: Automatically positioned to the address | A7NE (SW) | 618 | - | 531151 179740 |
| 129 | Contemporary Trade Directory Entries Name: D P I Print Ltd Location: Kings Reach, Victoria Embankment, London, EC4Y 0HJ Classification: Printers Status: Active Positional Accuracy: Automatically positioned to the address | A18SW (NW) | 619 | - | 531358 180783 |
| 129 | Contemporary Trade Directory Entries Name: Cleaners Today Ltd Location: Victoria Embankment, London, EC4Y 0HJ Classification: Cleaning Services - Domestic Status: Inactive Positional Accuracy: Manually positioned within the geographical locality | A18SW (N) | 638 | - | 531361 180805 |
| 130 | Contemporary Trade Directory Entries Name: Amulet Hotkey Location: 32, Southwark Bridge Road, London, SE1 9EU Classification: Computer Manufacturers Status: Active Positional Accuracy: Automatically positioned to the address | A14NW (E) | 620 | - | 532249 180295 |
| 130 | Contemporary Trade Directory Entries Name: N E C Display Solutions Ltd Location: 32, Southwark Bridge Road, LONDON, SE1 9EU Classification: Computer Manufacturers Status: Inactive Positional Accuracy: Automatically positioned to the address | A14NW (E) | 620 | - | 532249 180295 |
| 130 | Contemporary Trade Directory Entries Name: Sovereign Engineering Location: 34, Southwark Bridge Road, London, SE1 9EU Classification: Engineering Services Status: Inactive Positional Accuracy: Automatically positioned to the address | A14NW (E) | 637 | - | 532267 180294 |
| 131 | Contemporary Trade Directory Entries Name: Chain & Pyle Location: 56 King James St, London, SE1 0RU Classification: Printers Status: Inactive | A8NE (SE) | 645 | - | 531874 179582 |

| Map ID | Details | Reference (Compass Direction) | Estimated Distance From Site | Contact | NGR |
|--------|--|-------------------------------|------------------------------|---------|---------------|
| 132 | Contemporary Trade Directory Entries Name: Action Carpet Cleaning Location: 2, Lant Street, London, SE1 1QR Classification: Carpet, Curtain & Upholstery Cleaners Status: Active Positional Accuracy: Automatically positioned to the address | A9NW (SE) | 646 | - | 532140 179778 |
| 132 | Contemporary Trade Directory Entries Name: Castle Studio Location: Sudrey Street, London, SE1 1PF Classification: Printers Status: Inactive Positional Accuracy: Automatically positioned to the address | A9NW (SE) | 646 | - | 532139 179777 |
| 132 | Contemporary Trade Directory Entries Name: A H Vane & Co Ltd Location: Sudrey Street, London, SE1 1PF Classification: Textile Manufacturing Status: Inactive Positional Accuracy: Automatically positioned to the address | A9NW (SE) | 646 | - | 532139 179777 |
| 133 | Contemporary Trade Directory Entries Name: Uptown Bio Diesel Location: Unit 2, King James Court, London, SE1 0DH Classification: Oil Recycling & Disposal Services Status: Active Positional Accuracy: Manually positioned to the address or location | A9NW (SE) | 654 | - | 531957 179611 |
| 133 | Contemporary Trade Directory Entries Name: Long Lane Cab Centre Ltd Location: 166, Southwark Bridge Road, London, SE1 0DG Classification: Garage Services Status: Inactive Positional Accuracy: Automatically positioned in the proximity of the address | A9NW (SE) | 674 | - | 531987 179606 |
| 133 | Contemporary Trade Directory Entries Name: Southwark Bridge Testing Station Location: 164 Southwark Bridge Road, London, SE1 0DG Classification: Mot Testing Centres Status: Active Positional Accuracy: Manually positioned within the geographical locality | A9NW (SE) | 679 | - | 531977 179595 |
| 133 | Contemporary Trade Directory Entries Name: Southwalk Bridge Testing Station Location: 164-164a, Southwark Bridge Road, London, SE1 0DG Classification: Mot Testing Centres Status: Inactive Positional Accuracy: Automatically positioned to the address | A9NW (SE) | 689 | - | 531970 179579 |
| 134 | Contemporary Trade Directory Entries Name: Norland Managed Services Ltd Location: City Bridge House, 57, Southwark Street, London, SE1 1RU Classification: Heating Equipment - Sales & Service Status: Active Positional Accuracy: Automatically positioned to the address | A14SE (E) | 656 | - | 532290 180139 |
| 134 | Contemporary Trade Directory Entries Name: London Anatomy Office Location: Room 5.8 5th Floor Hodgkin Building, King'S College London G, London, SE1 1UL Classification: Medical & Dental Laboratories Status: Active Positional Accuracy: Manually positioned within the geographical locality | A14SE (E) | 659 | - | 532294 180180 |
| 134 | Contemporary Trade Directory Entries Name: Wyndeham Propress Location: Crowne House, 56-58, Southwark Street, London, SE1 1UN Classification: Printers Status: Inactive Positional Accuracy: Manually positioned to the address or location | A14SE (E) | 669 | - | 532304 180179 |
| 134 | Contemporary Trade Directory Entries Name: The Alternative Image Co Location: 55, Southwark Street, London, SE1 1RU Classification: Greeting Card Publishers & Wholesalers Status: Inactive Positional Accuracy: Automatically positioned to the address | A14SE (E) | 671 | - | 532305 180135 |

| Map ID | Details | Reference (Compass Direction) | Estimated Distance From Site | Contact | NGR |
|--------|---|-------------------------------|------------------------------|---------|---------------|
| 135 | Contemporary Trade Directory Entries Name: The Panel Shop Location: Flat 4, 7-13, King James Street, London, SE1 0RU Classification: Car Body Repairs Status: Inactive Positional Accuracy: Automatically positioned to the address | A8NE (S) | 659 | - | 531800 179543 |
| 136 | Contemporary Trade Directory Entries Name: Digital Links International Location: The Tower Building,11 York Rd, London, SE1 7NX Classification: Recycling Centres Status: Inactive Positional Accuracy: Manually positioned to the address or location | A12SE (W) | 659 | - | 530948 180006 |
| 136 | Contemporary Trade Directory Entries Name: Green-Works Location: The Tower Building,11 York Rd, London, SE1 7NX Classification: Recycling Centres Status: Inactive Positional Accuracy: Manually positioned to the road within the address or location | A12SW (W) | 675 | - | 530930 180014 |
| 137 | Contemporary Trade Directory Entries Name: Digital Display Corp Location: 9, Carmelite Street, London, EC4Y 0DR Classification: Photo & Digital Imaging Bureaus Status: Inactive Positional Accuracy: Manually positioned to the address or location | A18SW (N) | 664 | - | 531477 180862 |
| 137 | Contemporary Trade Directory Entries Name: World Market Intelligence Location: 7 Carmelite St, London, EC4Y 0DR Classification: Builders' Merchants Status: Inactive Positional Accuracy: Manually positioned within the geographical locality | A18SW (N) | 665 | - | 531477 180862 |
| 138 | Contemporary Trade Directory Entries Name: Tenancy Clean Location: 282, London, SE1 8RQ Classification: Cleaning Services - Domestic Status: Inactive Positional Accuracy: Manually positioned within the geographical locality | A8SW (S) | 665 | - | 531503 179521 |
| 138 | Contemporary Trade Directory Entries Name: Tenancy Clean Location: 282 Waterloo Rd, London, SE1 8RQ Classification: Commercial Cleaning Services Status: Inactive Positional Accuracy: Manually positioned to the address or location | A8SW (S) | 679 | - | 531515 179506 |
| 138 | Contemporary Trade Directory Entries Name: Imprima Group Location: Imprima House, 282, Waterloo Road, London, SE1 8RQ Classification: Printers Status: Inactive Positional Accuracy: Automatically positioned to the address | A8SW (S) | 680 | - | 531506 179506 |
| 139 | Contemporary Trade Directory Entries Name: Chain & Pyle Location: Unit 3,King James Ct, London, SE1 0DH Classification: Printers Status: Inactive Positional Accuracy: Manually positioned within the geographical locality | A8NE (SE) | 666 | - | 531931 179584 |
| 140 | Contemporary Trade Directory Entries Name: Fantastic Services Bankside Location: 35, Southwark Bridge Road, London, SE1 9HH Classification: Cleaning Services - Domestic Status: Inactive Positional Accuracy: Automatically positioned to the address | A14NE (E) | 674 | - | 532305 180285 |
| 141 | Contemporary Trade Directory Entries Name: Wizard Worldwide Location: 1, Launcelot Street, London, SE1 7AD Classification: Musical Instrument - Manufacturers Status: Active Positional Accuracy: Automatically positioned to the address | A7NE (SW) | 674 | - | 531098 179714 |
| 142 | Contemporary Trade Directory Entries Name: Design Clean Ltd Location: 11, Ayres Street, London, SE1 1ES Classification: Cleaning Services - Commercial Status: Inactive | A14SW (E) | 679 | - | 532281 179972 |

| Map ID | Details | Reference (Compass Direction) | Estimated Distance From Site | Contact | NGR |
|--------|---|-------------------------------|------------------------------|---------|---------------|
| 142 | Contemporary Trade Directory Entries Name: Silverback Building Services Ltd Location: 115, Southwark Bridge Road, London, SE1 0AX Classification: Mechanical Engineers Status: Inactive Positional Accuracy: Automatically positioned to the address | A14SW (E) | 679 | - | 532273 179947 |
| 142 | Contemporary Trade Directory Entries Name: Phyto Location: 115, Southwark Bridge Road, London, SE1 0AX Classification: Cosmetic Manufacturers Status: Inactive Positional Accuracy: Automatically positioned to the address | A14SW (E) | 679 | - | 532273 179947 |
| 142 | Contemporary Trade Directory Entries Name: Phyto Ltd Location: 115, Southwark Bridge Road, London, SE1 0AX Classification: Cosmetic Manufacturers Status: Active Positional Accuracy: Automatically positioned to the address | A14SW (E) | 679 | - | 532273 179947 |
| 142 | Contemporary Trade Directory Entries Name: The Print Room Location: Unit C, Flatiron Yard, 14, Ayres Street, London, SE1 1ES Classification: Printers Status: Inactive Positional Accuracy: Automatically positioned to the address | A14SE (E) | 680 | - | 532293 180011 |
| 142 | Contemporary Trade Directory Entries Name: Shell Southwark Bridge Ltd Location: Service Station, Southwark Bridge Road, London, SE1 0AX Classification: Petrol Filling Stations - 24 Hour Status: Inactive Positional Accuracy: Automatically positioned to the address | A14SE (E) | 685 | - | 532296 180001 |
| 142 | Contemporary Trade Directory Entries Name: Maletti Location: Ayres St, London, SE1 1EU Classification: Furniture Manufacturers - Home & Office Status: Active Positional Accuracy: Manually positioned to the road within the address or location | A14SE (E) | 696 | - | 532290 179947 |
| 142 | Contemporary Trade Directory Entries Name: Fax Sales Location: 54, Ayres Street, London, SE1 1EU Classification: Fax Machines Status: Inactive Positional Accuracy: Manually positioned to the address or location | A14SE (E) | 703 | - | 532315 180001 |
| 142 | Contemporary Trade Directory Entries Name: William Neely Location: 54, Ayres Street, London, SE1 1EU Classification: Printers Status: Inactive Positional Accuracy: Automatically positioned to the address | A14SE (E) | 703 | - | 532315 180001 |
| 142 | Contemporary Trade Directory Entries Name: Hieroglyphics Design & Communications Location: 54, Ayres Street, London, SE1 1EU Classification: Print Finishers Status: Inactive Positional Accuracy: Automatically positioned to the address | A14SE (E) | 703 | - | 532315 180001 |
| 142 | Contemporary Trade Directory Entries Name: London Mechanical Services Location: 58, Ayres Street, London, SE1 1EU Classification: Mechanical Engineers Status: Inactive Positional Accuracy: Manually positioned to the address or location | A14SE (E) | 703 | - | 532315 180001 |
| 143 | Contemporary Trade Directory Entries Name: J & K Ltd Location: Unit E, Flatiron Yard, 14, Ayres Street, London, SE1 1ES Classification: Commercial Cleaning Services Status: Active Positional Accuracy: Automatically positioned to the address | A14SE (E) | 682 | - | 532299 180026 |
| 144 | Contemporary Trade Directory Entries Name: French Polishing Contracts Location: 12-13, Trundle Street, London, SE1 1QT Classification: French Polishing Status: Inactive | A9NW (SE) | 683 | - | 532212 179815 |

| Map ID | Details | Reference (Compass Direction) | Estimated Distance From Site | Contact | NGR |
|--------|--|-------------------------------|------------------------------|---------|---------------|
| 145 | Contemporary Trade Directory Entries Name: Moderna Location: A, 162, Great Suffolk Street, London, SE1 1PE Classification: Dry Cleaners Status: Inactive Positional Accuracy: Manually positioned to the address or location | A9NW (SE) | 686 | - | 532096 179673 |
| 145 | Contemporary Trade Directory Entries Name: Immaculate Dry Cleaners Location: A, 162, Great Suffolk Street, London, SE1 1PE Classification: Dry Cleaners Status: Active Positional Accuracy: Automatically positioned to the address | A9NW (SE) | 686 | - | 532096 179673 |
| 145 | Contemporary Trade Directory Entries Name: South London Cleaners Location: 109, Great Suffolk Street, London, SE1 1PQ Classification: Cleaning Services - Domestic Status: Active Positional Accuracy: Automatically positioned to the address | A9NW (SE) | 691 | - | 532126 179695 |
| 146 | Contemporary Trade Directory Entries Name: Cpc Foods Location: Hamilton House, 1, Temple Avenue, London, EC4Y 0HA Classification: Distribution Services Status: Inactive Positional Accuracy: Automatically positioned to the address | A18SW (N) | 686 | - | 531371 180859 |
| 147 | Contemporary Trade Directory Entries Name: South Bank Pathology Services Location: 28, Marshalsea Road, London, SE1 1HF Classification: Laboratories Status: Inactive Positional Accuracy: Automatically positioned to the address | A14SW (SE) | 687 | - | 532268 179914 |
| 148 | Contemporary Trade Directory Entries Name: Vauxhall Carpet Cleaners Location: 33, Frazier Street, London, SE1 7BD Classification: Carpet, Curtain & Upholstery Cleaners Status: Active Positional Accuracy: Automatically positioned to the address | A7NE (SW) | 694 | - | 531218 179592 |
| 149 | Contemporary Trade Directory Entries Name: Fagehult Lighting Ltd Location: 50 Southwark St, London, SE1 1UN Classification: Lighting Manufacturers Status: Active Positional Accuracy: Manually positioned to the address or location | A14SE (E) | 703 | - | 532338 180170 |
| 149 | Contemporary Trade Directory Entries Name: Bluescope Steel International Location: 50, Southwark Street, London, SE1 1UN Classification: Steel Manufacturers Status: Inactive Positional Accuracy: Manually positioned to the address or location | A14SE (E) | 704 | - | 532339 180170 |
| 150 | Contemporary Trade Directory Entries Name: I V O Red Trust Location: Elizabeth House, 39 York Road, London, SE1 7NQ Classification: Brewers Status: Active Positional Accuracy: Manually positioned within the geographical locality | A12SW (W) | 711 | - | 530914 179945 |
| 150 | Contemporary Trade Directory Entries Name: Quickmarsh Ltd Location: Elizabeth House, 39, York Road, London, SE1 7NQ Classification: Freight Forwarders Status: Active Positional Accuracy: Automatically positioned to the address | A12SW (W) | 711 | - | 530914 179945 |
| 150 | Contemporary Trade Directory Entries Name: The Color Co Location: 41, York Road, London, SE1 7NJ Classification: Copying & Duplicating Services Status: Inactive Positional Accuracy: Automatically positioned to the address | A12SW (W) | 711 | - | 530914 179945 |
| 150 | Contemporary Trade Directory Entries Name: Elif Location: 21, York Road, London, SE1 7NJ Classification: Dry Cleaners Status: Inactive | A12SW (W) | 711 | - | 530914 179945 |

| Map ID | Details | Reference (Compass Direction) | Estimated Distance From Site | Contact | NGR |
|--------|---|-------------------------------|------------------------------|---------|---------------|
| 151 | Contemporary Trade Directory Entries Name: Eot Cleaning London Location: 25, Pearman Street, London, SE1 7RB Classification: Carpet, Curtain & Upholstery Cleaners Status: Active Positional Accuracy: Automatically positioned to the address | A8NW (SW) | 718 | - | 531296 179523 |
| 152 | Contemporary Trade Directory Entries Name: Sunshine Maritime Ltd Location: 68, Morley Street, LONDON, SE1 7QZ Classification: Marine Equipment & Supplies Status: Active Positional Accuracy: Automatically positioned to the address | A8SW (S) | 722 | - | 531361 179495 |
| 153 | Contemporary Trade Directory Entries Name: Skin Thetics Location: 3, Tudor Street, London, EC4Y 0AH Classification: Electrolysis Status: Inactive Positional Accuracy: Manually positioned to the address or location | A18NW (N) | 722 | - | 531538 180930 |
| 154 | Contemporary Trade Directory Entries Name: G M E Services Ltd Location: 164 Southwark Bridge Rd, London, SE1 0DG Classification: Tyre Dealers Status: Inactive Positional Accuracy: Manually positioned to the road within the address or location | A9NW (SE) | 729 | - | 531996 179548 |
| 155 | Contemporary Trade Directory Entries Name: City & West End Reprographic Services Ltd Location: 50-52, Union Street, London, SE1 1TD Classification: Printers Status: Inactive Positional Accuracy: Manually positioned to the address or location | A14SE (E) | 733 | - | 532359 180067 |
| 156 | Contemporary Trade Directory Entries Name: Shell International Petroleum Co Ltd Location: Shell Centre, York Road, London, SE1 7NA Classification: Oil Companies Status: Inactive Positional Accuracy: Automatically positioned to the address | A12SW (W) | 736 | - | 530874 179985 |
| 157 | Contemporary Trade Directory Entries Name: Frank & Whittome Location: 160 Queen Victoria St, London, EC4V 4BF Classification: Joinery Manufacturers Status: Inactive Positional Accuracy: Manually positioned to the road within the address or location | A18NE (N) | 738 | - | 531742 180943 |
| 158 | Contemporary Trade Directory Entries Name: Silverfox Legal Documents Location: Temple Chambers, 3-7, Temple Avenue, London, EC4Y 0DB Classification: Print Finishers Status: Active Positional Accuracy: Automatically positioned to the address | A18NW (N) | 747 | - | 531366 180921 |
| 158 | Contemporary Trade Directory Entries Name: Positive Health Strategies Location: Suite 3, Temple Chambers, 3-7, Temple Avenue, London, EC4Y 0HP Classification: Candle Manufacturers & Suppliers Status: Active Positional Accuracy: Automatically positioned to the address | A18NW (N) | 747 | - | 531366 180921 |
| 158 | Contemporary Trade Directory Entries Name: Forensic Document Services Ltd Location: Temple Chambers, 3-7, Temple Avenue, London, EC4Y 0DB Classification: Laboratories Status: Active Positional Accuracy: Automatically positioned to the address | A18NW (N) | 747 | - | 531366 180921 |
| 158 | Contemporary Trade Directory Entries Name: Bureau Of Forensic Science Ltd Location: Suite 55/60, Temple Chambers, 3-7, Temple Avenue, London, EC4Y 0HP Classification: Laboratories Status: Inactive Positional Accuracy: Manually positioned to the address or location | A18NW (N) | 747 | - | 531366 180921 |
| 158 | Contemporary Trade Directory Entries Name: Key Appraisal Location: Temple Chambers,3-7 Temple Avenue, London, EC4Y 0DA Classification: Machine Shops Status: Active | A18NW (N) | 747 | - | 531366 180921 |

| Map ID | Details | Reference (Compass Direction) | Estimated Distance From Site | Contact | NGR |
|--------|--|-------------------------------|------------------------------|---------|---------------|
| 159 | Contemporary Trade Directory Entries Name: Exec-Appointments Location: 1, Southwark Bridge, London, SE1 9HL Classification: Distribution Services Status: Inactive Positional Accuracy: Automatically positioned to the address | A14NE (E) | 748 | - | 532345 180447 |
| 160 | Contemporary Trade Directory Entries Name: Bpp Technical Services Ltd Location: 40, Basinghall Street, London, EC2V 5DE Classification: Engineers - General Status: Inactive Positional Accuracy: Manually positioned to the address or location | A19SW (NE) | 755 | - | 532082 180821 |
| 161 | Contemporary Trade Directory Entries Name: Travis Perkins Plc Location: 46, Redcross Way, London, SE1 1HA Classification: Builders' Merchants Status: Active Positional Accuracy: Automatically positioned to the address | A14SE (E) | 758 | - | 532365 179980 |
| 162 | Contemporary Trade Directory Entries Name: Mercator (London) Ltd Location: Unit 5,127-129 Great Suffolk St, London, SE1 1PP Classification: Jewellery Manufacturers & Repairers Status: Inactive Positional Accuracy: Manually positioned to the address or location | A9NW (SE) | 762 | - | 532194 179664 |
| 162 | Contemporary Trade Directory Entries Name: Ripping Image Ltd Location: 131, Great Suffolk Street, London, SE1 1PP Classification: Printers Status: Inactive Positional Accuracy: Automatically positioned to the address | A9NW (SE) | 780 | - | 532214 179658 |
| 162 | Contemporary Trade Directory Entries Name: Ripping Image Ltd Location: 131, Great Suffolk Street, London, SE1 1PP Classification: Printers Status: Active Positional Accuracy: Automatically positioned to the address | A9NW (SE) | 780 | - | 532214 179658 |
| 162 | Contemporary Trade Directory Entries Name: 42 Square Location: 131, Great Suffolk Street, London, SE1 1PP Classification: Printers Status: Active Positional Accuracy: Automatically positioned to the address | A9NW (SE) | 780 | - | 532214 179658 |
| 162 | Contemporary Trade Directory Entries Name: Signal Press Ltd Location: 137, Great Suffolk Street, London, SE1 1PP Classification: Printers Status: Inactive Positional Accuracy: Automatically positioned to the address | A9NW (SE) | 784 | - | 532241 179684 |
| 162 | Contemporary Trade Directory Entries Name: Precise Print Location: 133-135, Great Suffolk Street, London, SE1 1PP Classification: Printers Status: Active Positional Accuracy: Manually positioned to the address or location | A9NW (SE) | 794 | - | 532226 179651 |
| 162 | Contemporary Trade Directory Entries Name: The Scanplus Print Group Location: 133-135, Great Suffolk Street, London, SE1 1PP Classification: Printers Status: Active Positional Accuracy: Automatically positioned to the address | A9NW (SE) | 794 | - | 532226 179651 |
| 163 | Contemporary Trade Directory Entries Name: End Of Tenancy Cleaning Location: Unit 504, London, SE1 7QY Classification: Cleaning Services - Domestic Status: Active Positional Accuracy: Manually positioned within the geographical locality | A8SW (S) | 768 | - | 531393 179437 |
| 163 | Contemporary Trade Directory Entries Name: Adebayo Jones Location: Unit 7, The Chandlery, 50, Westminster Bridge Road, London, SE1 7QY Classification: Clothing & Fabrics - Manufacturers Status: Inactive | A8SW (S) | 768 | - | 531393 179437 |

| Map ID | Details | Reference (Compass Direction) | Estimated Distance From Site | Contact | NGR |
|--------|--|-------------------------------|------------------------------|---------|---------------|
| 163 | Contemporary Trade Directory Entries Name: Art Books International Location: Unit 7, The Chandlery, 50, Westminster Bridge Road, London, SE1 7QY Classification: Distribution Services Status: Inactive Positional Accuracy: Automatically positioned to the address | A8SW (S) | 768 | - | 531393 179437 |
| 164 | Contemporary Trade Directory Entries Name: On Time Print & Design Ltd Location: Redcross Way, London, SE1 1HG Classification: Printers Status: Inactive Positional Accuracy: Manually positioned to the road within the address or location | A14SE (E) | 778 | - | 532397 180025 |
| 164 | Contemporary Trade Directory Entries Name: Alan D Wey & Co Location: 39, Redcross Way, London, SE1 1HG Classification: Gunsmiths Status: Inactive Positional Accuracy: Automatically positioned to the address | A14SE (E) | 786 | - | 532404 180019 |
| 164 | Contemporary Trade Directory Entries Name: Colebrook Bosson & Saunders Location: 35, Union Street, London, SE1 1SD Classification: Office Equipment Manufacturers & Distributors Status: Inactive Positional Accuracy: Automatically positioned to the address | A14SE (E) | 803 | - | 532420 180009 |
| 165 | Contemporary Trade Directory Entries Name: Professional Cleaning Location: 13, Lower Marsh, London, SE1 7RJ Classification: Cleaning Services - Domestic Status: Active Positional Accuracy: Manually positioned to the address or location | A7NE (SW) | 780 | - | 531050 179612 |
| 165 | Contemporary Trade Directory Entries Name: Laura Marsh Location: 13, Lower Marsh, London, SE1 7RJ Classification: Dry Cleaners Status: Inactive Positional Accuracy: Automatically positioned to the address | A7NE (SW) | 780 | - | 531050 179612 |
| 166 | Contemporary Trade Directory Entries Name: Paper Round Ltd Location: Unit 5-6, 52, Lant Street, London, SE1 1RB Classification: Reclaiming - Waste Products Status: Active Positional Accuracy: Automatically positioned to the address | A9NW (SE) | 785 | - | 532280 179732 |
| 166 | Contemporary Trade Directory Entries Name: Secure Paper Location: Unit 2, 52, Lant Street, London, SE1 1RB Classification: Shredding Equipment & Services Status: Inactive Positional Accuracy: Automatically positioned to the address | A9NW (SE) | 785 | - | 532280 179732 |
| 167 | Contemporary Trade Directory Entries Name: Eyefix International Location: 38-40, Southwark Street, London, SE1 1UN Classification: Printers Textile Status: Active Positional Accuracy: Automatically positioned to the address | A14SE (E) | 786 | - | 532421 180175 |
| 168 | Contemporary Trade Directory Entries Name: Dr Nicholas Eastaugh Location: 5, Whitehorse Mews, 37, Westminster Bridge Road, London, SE1 7QD Classification: Art Restoration & Picture Cleaning Status: Inactive Positional Accuracy: Automatically positioned to the address | A8SW (S) | 793 | - | 531518 179391 |
| 168 | Contemporary Trade Directory Entries Name: Sophia Fariclough Location: 5, Whitehorse Mews, 37, Westminster Bridge Road, London, SE1 7QD Classification: Art Restoration & Picture Cleaning Status: Inactive Positional Accuracy: Automatically positioned to the address | A8SW (S) | 793 | - | 531518 179391 |
| 168 | Contemporary Trade Directory Entries Name: Sobczynski Wojtek Location: 9, Whitehorse Mews, 37, Westminster Bridge Road, London, SE1 7QD Classification: Art Restoration & Picture Cleaning Status: Inactive | A8SW (S) | 806 | - | 531504 179379 |

| Map ID | Details | Reference (Compass Direction) | Estimated Distance From Site | Contact | NGR |
|--------|---|-------------------------------|------------------------------|---------|---------------|
| 168 | Contemporary Trade Directory Entries Name: Ruddy Joinery & Fit-Out Specialists Location: 44, Lambeth Road, London, SE1 6HU Classification: Joinery Manufacturers Status: Active Positional Accuracy: Automatically positioned to the address | A8SW (S) | 840 | - | 531504 179345 |
| 168 | Contemporary Trade Directory Entries Name: Ruddy Joinery Location: 44, Lambeth Road, LONDON, SE1 6HU Classification: Joinery Manufacturers Status: Inactive Positional Accuracy: Manually positioned to the address or location | A8SW (S) | 840 | - | 531504 179345 |
| 169 | Contemporary Trade Directory Entries Name: St Ives Group Plc Location: 1, Tudor Street, London, EC4Y 0AH Classification: Printers Status: Active Positional Accuracy: Automatically positioned to the address | A18NW (N) | 794 | - | 531554 181003 |
| 170 | Contemporary Trade Directory Entries Name: B P Gas Marketing Ltd Location: Darcy House, 146, Queen Victoria Street, London, EC4V 4JJ Classification: Gas Suppliers Status: Inactive Positional Accuracy: Automatically positioned to the address | A18NE (N) | 796 | - | 531888 180967 |
| 171 | Contemporary Trade Directory Entries Name: Wheeler Bros Location: 123-124, London Road, London, SE1 6LF Classification: Office Furniture & Equipment Status: Active Positional Accuracy: Automatically positioned to the address | A8SE (S) | 797 | - | 531728 179389 |
| 171 | Contemporary Trade Directory Entries Name: Look Ltd Location: 12, London Road, London, SE1 6JZ Classification: Cleaning Services - Commercial Status: Inactive Positional Accuracy: Automatically positioned to the address | A8SE (S) | 824 | - | 531705 179360 |
| 172 | Contemporary Trade Directory Entries Name: Cascade Group Location: Railway Arch, 22, Redcross Way, London, SE1 1TA Classification: Printers Status: Active Positional Accuracy: Automatically positioned to the address | A14SE (E) | 804 | - | 532436 180111 |
| 173 | Contemporary Trade Directory Entries Name: V W Enterprise Location: 229, Southwark Bridge Road, London, SE1 6NP Classification: Car Dealers Status: Inactive Positional Accuracy: Automatically positioned to the address | A9SW (SE) | 806 | - | 531998 179461 |
| 174 | Contemporary Trade Directory Entries Name: Foto Station Location: New Bridge St, London, EC4V 6BJ Classification: Photographic Processors Status: Inactive Positional Accuracy: Manually positioned to the road within the address or location | A18NE (N) | 806 | - | 531647 181018 |
| 175 | Contemporary Trade Directory Entries Name: City Asphalt Location: 14, Marshalsea Road, London, SE1 1HL Classification: Asphalt & Coated Macadam Laying Contractors Status: Inactive Positional Accuracy: Automatically positioned to the address | A9NE (SE) | 813 | - | 532362 179817 |
| 175 | Contemporary Trade Directory Entries Name: Eyefix Location: 14, Marshalsea Road, London, SE1 1HL Classification: Silk Manufacturers & Wholesalers Status: Inactive Positional Accuracy: Manually positioned to the address or location | A9NE (SE) | 813 | - | 532362 179817 |
| 175 | Contemporary Trade Directory Entries Name: Dorsavi Location: Langdale House, 11 Marshalsea Road, London, SE1 1EN Classification: Tyre Dealers Status: Active | A9NE (SE) | 822 | - | 532347 179771 |

| Map ID | Details | Reference (Compass Direction) | Estimated Distance From Site | Contact | NGR |
|--------|--|-------------------------------|------------------------------|---------|---------------|
| 176 | Contemporary Trade Directory Entries Name: Groupe Zannier (Uk) Ltd Location: 10, Leake Street, London, SE1 7NN Classification: Children & Babywear - Manufacturers & Wholesalers Status: Active Positional Accuracy: Automatically positioned to the address | A7NW (SW) | 823 | - | 530868 179776 |
| 176 | Contemporary Trade Directory Entries Name: Freight Europe (Uk) Ltd Location: 10 Leake St, London, SE1 7NN Classification: Freight Forwarders Status: Inactive Positional Accuracy: Automatically positioned to the address | A7NW (SW) | 833 | - | 530860 179770 |
| 177 | Contemporary Trade Directory Entries Name: All Cleaning Services Location: 236 York Rd, London, SE1 7NJ Classification: Cleaning Services - Domestic Status: Active Positional Accuracy: Manually positioned to the road within the address or location | A7NW (SW) | 825 | - | 530830 179847 |
| 177 | Contemporary Trade Directory Entries Name: Cleaners Waterloo Location: 1-3, Chicheley Street, London, SE1 7PY Classification: Cleaning Services - Domestic Status: Active Positional Accuracy: Automatically positioned to the address | A12SW (SW) | 836 | - | 530811 179861 |
| 177 | Contemporary Trade Directory Entries Name: Euro Asia Metals Ltd Location: Flat 167, 1d, Belvedere Road, London, SE1 7GH Classification: Non-Ferrous Metals Status: Inactive Positional Accuracy: Automatically positioned to the address | A12SW (SW) | 836 | - | 530811 179861 |
| 178 | Contemporary Trade Directory Entries Name: Green Parking Ltd Location: Harmsworth House, 13-15 Bouverie Street, London, EC4Y 8DP Classification: Car Painters & Sprayers Status: Active Positional Accuracy: Manually positioned within the geographical locality | A18NW (N) | 839 | - | 531376 181019 |
| 179 | Contemporary Trade Directory Entries Name: International Commodity Services Ltd Location: 16, Black Friars Lane, London, EC4V 6EB Classification: Freight Forwarders Status: Active Positional Accuracy: Automatically positioned to the address | A18NE (N) | 848 | - | 531737 181055 |
| 179 | Contemporary Trade Directory Entries Name: Overseas Farmers Group Ltd Location: 81, Carter Lane, London, EC4V 5EP Classification: Agricultural Merchants Status: Inactive Positional Accuracy: Manually positioned to the address or location | A18NE (N) | 874 | - | 531756 181078 |
| 179 | Contemporary Trade Directory Entries Name: Ics Ltd Location: 75, Carter Lane, London, EC4V 5EP Classification: Freight Forwarders Status: Inactive Positional Accuracy: Automatically positioned to the address | A18NE (N) | 875 | - | 531779 181076 |
| 180 | Contemporary Trade Directory Entries Name: November Studio Location: 18, Newington Causeway, London, SE1 6DR Classification: Lithographic Plate Makers Status: Inactive Positional Accuracy: Automatically positioned to the address | A9SW (SE) | 852 | - | 532129 179487 |
| 180 | Contemporary Trade Directory Entries Name: Newsec Catering Equipment Location: 26, Newington Causeway, London, SE1 6DR Classification: Catering Equipment Status: Inactive Positional Accuracy: Automatically positioned to the address | A9SW (SE) | 862 | - | 532114 179465 |
| 181 | Contemporary Trade Directory Entries Name: Hicks Bros Produce Ltd Location: Thames House, 18, Park Street, London, SE1 9EQ Classification: Food Products - Manufacturers Status: Inactive | A14NE (E) | 856 | - | 532490 180248 |

| Map ID | Details | Reference (Compass Direction) | Estimated Distance From Site | Contact | NGR |
|--------|--|-------------------------------|------------------------------|---------|---------------|
| 181 | Contemporary Trade Directory Entries Name: First Stop Direct Location: First Floor, Thames House, 18, Park Street, London, SE1 9EL Classification: T-Shirts Status: Inactive Positional Accuracy: Automatically positioned to the address | A14NE (E) | 856 | - | 532490 180248 |
| 182 | Contemporary Trade Directory Entries Name: Chugoku Paints Location: Godliman House, 21, Godliman Street, London, EC4V 5BD Classification: Paint Manufacturers Status: Active Positional Accuracy: Automatically positioned to the address | A19NW (NE) | 861 | - | 532024 180980 |
| 182 | Contemporary Trade Directory Entries Name: C & H Hauliers Ltd Location: Knightrider House, 30-32, Knightrider Street, London, EC4V 5JT Classification: Road Haulage Services Status: Active Positional Accuracy: Automatically positioned to the address | A19NW (NE) | 881 | - | 532041 180995 |
| 183 | Contemporary Trade Directory Entries Name: Solways Printers Location: 5, Vine Yard, London, SE1 1QL Classification: Printers Status: Active Positional Accuracy: Automatically positioned to the address | A9NE (SE) | 865 | - | 532382 179744 |
| 183 | Contemporary Trade Directory Entries Name: Print Data (London) Ltd Location: 5, Vine Yard, London, SE1 1QL Classification: Printers Status: Active Positional Accuracy: Automatically positioned to the address | A9NE (SE) | 865 | - | 532382 179744 |
| 184 | Contemporary Trade Directory Entries Name: Amec Location: 65, Carter Lane, London, EC4V 5HF Classification: Engineers - General Status: Inactive Positional Accuracy: Automatically positioned to the address | A18NE (N) | 869 | - | 531829 181059 |
| 184 | Contemporary Trade Directory Entries Name: Mcdonald Gerald & Co Ltd Location: 1, St. Andrew's Hill, London, EC4V 5BY Classification: Chemicals & Allied Products Status: Inactive Positional Accuracy: Automatically positioned to the address | A18NE (N) | 872 | - | 531857 181056 |
| 184 | Contemporary Trade Directory Entries Name: Creed Imaging Location: 8, Creed Lane, London, EC4V 5BR Classification: Photo & Digital Imaging Bureaus Status: Inactive Positional Accuracy: Automatically positioned to the address | A18NE (N) | 890 | - | 531849 181076 |
| 184 | Contemporary Trade Directory Entries Name: Interbobbin (Uk) Ltd Location: 8, Ludgate Square, London, EC4M 7AS Classification: Tobacco Products - Manufacturers Status: Inactive Positional Accuracy: Automatically positioned to the address | A18NE (N) | 893 | - | 531839 181082 |
| 184 | Contemporary Trade Directory Entries Name: Interbobbin (Uk) Ltd Location: 8, Ludgate Square, London, EC4M 7AS Classification: Tobacco Products - Manufacturers Status: Inactive Positional Accuracy: Automatically positioned to the address | A18NE (N) | 893 | - | 531839 181082 |
| 184 | Contemporary Trade Directory Entries Name: Prontaprint Location: 1, Creed Lane, London, EC4V 5BR Classification: Printers Status: Inactive Positional Accuracy: Automatically positioned to the address | A18NE (N) | 912 | - | 531858 181097 |
| 184 | Contemporary Trade Directory Entries Name: Protherics Plc Location: 5 Ludgate Hill, London, EC4M 7AA Classification: Pharmaceutical Manufacturers & Distributors Status: Inactive | A18NE (N) | 937 | - | 531850 181124 |

| Map ID | Details | Reference (Compass Direction) | Estimated Distance From Site | Contact | NGR |
|--------|---|-------------------------------|------------------------------|---------|---------------|
| 185 | Contemporary Trade Directory Entries Name: A F Suter & Co Ltd Location: Thames House, 18, Park Street, London, SE1 9EQ Classification: Plastics - Raw Materials Status: Inactive Positional Accuracy: Automatically positioned to the address | A14NE (E) | 870 | - | 532504 180229 |
| 185 | Contemporary Trade Directory Entries Name: Neals Yard Dairy Location: 6-8, Park Street, London, SE1 9AB Classification: Dairies Status: Inactive Positional Accuracy: Automatically positioned to the address | A14NE (E) | 906 | - | 532541 180229 |
| 185 | Contemporary Trade Directory Entries Name: Neals Yard Dairy Location: 6-8, Park Street, London, SE1 9AB Classification: Cheese Makers & Suppliers Status: Inactive Positional Accuracy: Automatically positioned to the address | A14NE (E) | 906 | - | 532541 180229 |
| 185 | Contemporary Trade Directory Entries Name: Neal'S Yard Dairy Location: 6-8, Park Street, London, SE1 9AB Classification: Cheese Makers & Suppliers Status: Inactive Positional Accuracy: Automatically positioned to the address | A14NE (E) | 906 | - | 532541 180229 |
| 185 | Contemporary Trade Directory Entries Name: Edge Lighting Services Location: 5 Park St, London, SE1 9AB Classification: Lighting Manufacturers Status: Inactive Positional Accuracy: Manually positioned to the address or location | A14NE (E) | 912 | - | 532547 180204 |
| 185 | Contemporary Trade Directory Entries Name: Edge Lighting Ltd Location: 5, Park Street, London, SE1 9AB Classification: Lighting Manufacturers Status: Inactive Positional Accuracy: Manually positioned to the address or location | A14NE (E) | 913 | - | 532548 180205 |
| 185 | Contemporary Trade Directory Entries Name: Sinetica Location: 5, Park Street, London, SE1 9AB Classification: Office Furniture & Equipment Status: Inactive Positional Accuracy: Manually positioned to the address or location | A14NE (E) | 913 | - | 532548 180205 |
| 186 | Contemporary Trade Directory Entries Name: Wyndeham Group Location: Fleet House, 8-12 New Bridge Street, London, EC4V 6AL Classification: Printers Status: Active Positional Accuracy: Manually positioned within the geographical locality | A18NE (N) | 873 | - | 531623 181085 |
| 186 | Contemporary Trade Directory Entries Name: Fresh Collection Ltd Location: 3, Bride Court, London, EC4Y 8DU Classification: Dry Cleaners Status: Inactive Positional Accuracy: Automatically positioned to the address | A18NW (N) | 917 | - | 531604 181129 |
| 186 | Contemporary Trade Directory Entries Name: Dry Cleaning Express Location: 8, Ludgate Circus, London, EC4M 7LF Classification: Dry Cleaners Status: Active Positional Accuracy: Automatically positioned to the address | A18NW (N) | 930 | - | 531606 181142 |
| 186 | Contemporary Trade Directory Entries Name: City Of London Distillery Location: 22-24 Bride La, London, EC4Y 8DT Classification: Distilleries Status: Active Positional Accuracy: Manually positioned to the address or location | A18NW (N) | 934 | - | 531590 181146 |
| 186 | Contemporary Trade Directory Entries Name: Link Location: 93, Fleet Street, London, EC4Y 1DH Classification: Telecommunications Equipment & Systems Status: Inactive | A18NW (N) | 943 | - | 531563 181154 |

| Map ID | Details | Reference (Compass Direction) | Estimated Distance From Site | Contact | NGR |
|--------|---|-------------------------------|------------------------------|---------|---------------|
| 186 | Contemporary Trade Directory Entries Name: Colorama Location: 94, Fleet Street, London, EC4Y 1DH Classification: Photographic Processors Status: Inactive Positional Accuracy: Automatically positioned to the address | A18NW (N) | 943 | - | 531563 181154 |
| 187 | Contemporary Trade Directory Entries Name: Testronic Laboratories Location: Lyon House, 160-166, Borough High Street, London, SE1 1LB Classification: Laboratories Status: Active Positional Accuracy: Automatically positioned to the address | A9NE (E) | 882 | - | 532452 179849 |
| 187 | Contemporary Trade Directory Entries Name: National Electric Power Authority Location: 152-154 Borough High St, London, SE1 1LB Classification: Electricity Companies Status: Inactive Positional Accuracy: Manually positioned to the address or location | A14SE (E) | 905 | - | 532486 179874 |
| 188 | Contemporary Trade Directory Entries Name: Cleaning Services (London) Location: 93, Westminster Bridge Road, London, SE1 7HR Classification: Cleaning Services - Domestic Status: Inactive Positional Accuracy: Automatically positioned to the address | A7SE (SW) | 885 | - | 531084 179451 |
| 189 | Contemporary Trade Directory Entries Name: Nippon Steel Corporation Location: 128, Queen Victoria Street, London, EC4V 4BJ Classification: Steel Manufacturers Status: Inactive Positional Accuracy: Automatically positioned to the address | A19NW (NE) | 887 | - | 532111 180962 |
| 189 | Contemporary Trade Directory Entries Name: Toppan Printing Co Location: 128 Queen Victoria St, London, EC4V 4BJ Classification: Printers Status: Active Positional Accuracy: Manually positioned within the geographical locality | A19NW (NE) | 888 | - | 532111 180962 |
| 190 | Contemporary Trade Directory Entries Name: Interactive Office Systems Ltd Location: 106-114, Borough High Street, London, SE1 1LB Classification: Photocopiers Status: Inactive Positional Accuracy: Manually positioned to the address or location | A14SE (E) | 888 | - | 532496 179967 |
| 191 | Contemporary Trade Directory Entries Name: British American Tobacco Plc Location: Globe House, 4, Temple Place, London, WC2R 2PG Classification: Tobacco Products - Manufacturers Status: Inactive Positional Accuracy: Automatically positioned to the address | A17SE (NW) | 889 | - | 530958 180841 |
| 192 | Contemporary Trade Directory Entries Name: Hsebs Ltd Location: Maya House, 134-138, Borough High Street, London, SE1 1LB Classification: Electrical Engineers Status: Inactive Positional Accuracy: Automatically positioned to the address | A14SE (E) | 893 | - | 532485 179909 |
| 193 | Contemporary Trade Directory Entries Name: Empire Dry Cleaners Location: 297, Borough High Street, London, SE1 1JG Classification: Dry Cleaners Status: Inactive Positional Accuracy: Automatically positioned to the address | A9NE (SE) | 894 | - | 532319 179606 |
| 193 | Contemporary Trade Directory Entries Name: Copy Prints Ltd Location: 299a, Borough High Street, London, SE1 1JG Classification: Printers Status: Active Positional Accuracy: Automatically positioned to the address | A9NE (SE) | 894 | - | 532318 179604 |
| 193 | Contemporary Trade Directory Entries Name: Haywards Dry Cleaners Location: 297, Borough High Street, London, SE1 1JG Classification: Dry Cleaners Status: Active | A9NE (SE) | 897 | - | 532330 179614 |

| Map ID | Details | Reference (Compass Direction) | Estimated Distance From Site | Contact | NGR |
|--------|---|-------------------------------|------------------------------|---------|---------------|
| 193 | Contemporary Trade Directory Entries Name: Alfa & Omega Support Services Location: 12, Trinity Street, London, SE1 1DB Classification: Cleaning Services - Commercial Status: Inactive Positional Accuracy: Automatically positioned to the address | A9NE (SE) | 930 | - | 532324 179557 |
| 194 | Contemporary Trade Directory Entries Name: Emvi Ltd Location: 1-5, Newington Causeway, London, SE1 6ED Classification: Toiletries Status: Inactive Positional Accuracy: Automatically positioned to the address | A9SW (SE) | 898 | - | 532239 179516 |
| 195 | Contemporary Trade Directory Entries Name: International Power Plc Location: Senator House, 85, Queen Victoria Street, London, EC4V 4HQ Classification: Electricity Generating & Distributing Equipment Status: Active Positional Accuracy: Automatically positioned to the address | A19NW (NE) | 908 | - | 532235 180894 |
| 196 | Contemporary Trade Directory Entries Name: Mitie Engineering Services (London) Ltd Location: 241, Borough High Street, London, SE1 1GA Classification: Mechanical Engineers Status: Inactive Positional Accuracy: Automatically positioned to the address | A9NE (SE) | 913 | - | 532391 179670 |
| 197 | Contemporary Trade Directory Entries Name: Chrisdol Consulting Ltd Location: Lancaster House, 70 Newington Causeway, London, SE1 6DF Classification: Sand, Gravel & Other Aggregates Status: Inactive Positional Accuracy: Manually positioned within the geographical locality | A9SW (SE) | 928 | - | 532041 179347 |
| 198 | Contemporary Trade Directory Entries Name: Mds Hygiene Support Ltd Location: 29, Ludgate Hill, London, EC4M 7JE Classification: Commercial Cleaning Services Status: Inactive Positional Accuracy: Manually positioned to the address or location | A18NE (N) | 934 | - | 531810 181130 |
| 198 | Contemporary Trade Directory Entries Name: Prism Rail Plc Location: 32, Ludgate Hill, London, EC4M 7DR Classification: Railways Status: Inactive Positional Accuracy: Automatically positioned to the address | A18NE (N) | 971 | - | 531837 181163 |
| 198 | Contemporary Trade Directory Entries Name: Serabi Mining Location: 30-32, Ludgate Hill, London, EC4M 7DR Classification: Coal Mining Status: Inactive Positional Accuracy: Automatically positioned to the address | A18NE (N) | 971 | - | 531837 181163 |
| 198 | Contemporary Trade Directory Entries Name: Serabi Gold Location: 30-32, Ludgate Hill, London, EC4M 7DR Classification: Metals - Mining Status: Active Positional Accuracy: Automatically positioned to the address | A18NE (N) | 971 | - | 531837 181163 |
| 199 | Contemporary Trade Directory Entries Name: Utbobeer Location: 14 Winchester Walk, London, SE1 9AG Classification: Abrasive Products - Wholesalers Status: Inactive Positional Accuracy: Manually positioned to the address or location | A14NE (E) | 934 | - | 532564 180306 |
| 199 | Contemporary Trade Directory Entries Name: Borough Wines Location: 14, Winchester Walk, London, SE1 9AG Classification: Wire Products - Manufacturers Status: Inactive Positional Accuracy: Automatically positioned to the address | A14NE (E) | 935 | - | 532565 180307 |
| 199 | Contemporary Trade Directory Entries Name: Greenwich Energy Trading Ltd Location: 16, Winchester Walk, London, SE1 9AQ Classification: Electricity Companies Status: Inactive | A14NE (E) | 936 | - | 532565 180320 |

| Map ID | Details | Reference (Compass Direction) | Estimated Distance From Site | Contact | NGR |
|--------|--|-------------------------------|------------------------------|---------|---------------|
| 200 | Contemporary Trade Directory Entries Name: Bishopgate Press Ltd Location: 72, Borough High Street, London, SE1 1XF Classification: Printers Status: Inactive Positional Accuracy: Automatically positioned to the address | A14SE (E) | 936 | - | 532561 180049 |
| 200 | Contemporary Trade Directory Entries Name: Coli Project Services Location: 64, Borough High Street, London, SE1 1XF Classification: Freight Forwarders Status: Inactive Positional Accuracy: Automatically positioned to the address | A14SE (E) | 936 | - | 532564 180066 |
| 200 | Contemporary Trade Directory Entries Name: South & Central Gas Appliances Location: 64, Borough High Street, London, SE1 1XF Classification: Boilers - Servicing, Replacements & Repairs Status: Active Positional Accuracy: Automatically positioned to the address | A14SE (E) | 936 | - | 532564 180066 |
| 200 | Contemporary Trade Directory Entries Name: 3 Q M Printing Location: 64, Borough High Street, London, SE1 1XF Classification: Printers Status: Inactive Positional Accuracy: Automatically positioned to the address | A14SE (E) | 936 | - | 532564 180066 |
| 200 | Contemporary Trade Directory Entries Name: Fallek Achille O Location: A, 123, Borough High Street, London, SE1 1NP Classification: Printers Status: Inactive Positional Accuracy: Automatically positioned to the address | A14SE (E) | 962 | - | 532585 180036 |
| 201 | Contemporary Trade Directory Entries Name: Reprocopy Location: 39, Ludgate Hill, London, EC4M 7JN Classification: Printers Status: Active Positional Accuracy: Automatically positioned to the address | A18NE (N) | 936 | - | 531782 181137 |
| 201 | Contemporary Trade Directory Entries Name: City Binders Book Binders Ltd Location: 39, Ludgate Hill, London, EC4M 7JN Classification: Bookbinding & Equipment Status: Active Positional Accuracy: Automatically positioned to the address | A18NE (N) | 936 | - | 531782 181137 |
| 201 | Contemporary Trade Directory Entries Name: Sketchley Retail Ltd Location: 64, Ludgate Hill, London, EC4M 7HX Classification: Dry Cleaners Status: Inactive Positional Accuracy: Automatically positioned to the address | A18NE (N) | 971 | - | 531776 181173 |
| 201 | Contemporary Trade Directory Entries Name: Staverton Ltd Location: 4, Old Bailey, London, EC4M 7BG Classification: Furniture Manufacturers - Home & Office Status: Inactive Positional Accuracy: Automatically positioned to the address | A18NE (N) | 983 | - | 531776 181186 |
| 202 | Contemporary Trade Directory Entries Name: Scott'S Location: 65, Ludgate Hill, London, EC4M 7JH Classification: Commercial Cleaning Services Status: Active Positional Accuracy: Automatically positioned to the address | A18NE (N) | 943 | - | 531680 181154 |
| 203 | Contemporary Trade Directory Entries Name: Sterling Energy Location: 85, Fleet Street, London, EC4Y 1AE Classification: Oil & Gas Exploration Supplies & Services Status: Active Positional Accuracy: Automatically positioned to the address | A18NW (N) | 944 | - | 531527 181152 |
| 204 | Contemporary Trade Directory Entries Name: 24hr Waste Disposal Location: Kennington Rd, London, SE1 7BL Classification: Waste Disposal Services Status: Inactive | A7SE (SW) | 947 | - | 531149 179340 |

| Map ID | Details | Reference (Compass Direction) | Estimated Distance From Site | Contact | NGR |
|--------|---|-------------------------------|------------------------------|---------|---------------|
| 204 | Contemporary Trade Directory Entries Name: Trafalgar Lock & Key Co Location: 16, Kennington Road, London, SE1 7BL Classification: Hardware Status: Inactive Positional Accuracy: Automatically positioned to the address | A7SE (SW) | 961 | - | 531124 179338 |
| 204 | Contemporary Trade Directory Entries Name: The Pad Location: 16, Kennington Road, London, SE1 7BL Classification: Printers Status: Inactive Positional Accuracy: Manually positioned to the address or location | A7SE (SW) | 961 | - | 531124 179338 |
| 205 | Contemporary Trade Directory Entries Name: Sbfi Ltd Location: Suite 27/33, The Hop Exchange, 24, Southwark Street, London, SE1 1TY Classification: Furniture Manufacturers - Home & Office Status: Inactive Positional Accuracy: Automatically positioned to the address | A14SE (E) | 952 | - | 532587 180167 |
| 205 | Contemporary Trade Directory Entries Name: Morning Foods Location: Suite 51/52, The Hop Exchange, 24, Southwark Street, London, SE1 1TY Classification: Food Products - Manufacturers Status: Inactive Positional Accuracy: Automatically positioned to the address | A14SE (E) | 953 | - | 532587 180167 |
| 205 | Contemporary Trade Directory Entries Name: Solway Shipping Ltd Location: Suite 75/76, The Hop Exchange, 24, Southwark Street, London, SE1 1TY Classification: Freight Forwarders Status: Inactive Positional Accuracy: Automatically positioned to the address | A14SE (E) | 953 | - | 532587 180167 |
| 205 | Contemporary Trade Directory Entries Name: Optim Contract Services Location: Suite 10/11, The Hop Exchange, 24, Southwark Street, London, SE1 1TY Classification: Commercial Cleaning Services Status: Active Positional Accuracy: Automatically positioned to the address | A14SE (E) | 953 | - | 532587 180167 |
| 205 | Contemporary Trade Directory Entries Name: Millers Choice Location: Suite 53/55, The Hop Exchange, 24, Southwark Street, London, SE1 1TY Classification: Mills & Millers Status: Inactive Positional Accuracy: Automatically positioned to the address | A14SE (E) | 953 | - | 532587 180167 |
| 205 | Contemporary Trade Directory Entries Name: Morning Foods Ltd Location: The Hop Exchange, 24, Southwark Street, London, SE1 1TY Classification: Mills & Millers Status: Inactive Positional Accuracy: Automatically positioned to the address | A14SE (E) | 953 | - | 532587 180167 |
| 206 | Contemporary Trade Directory Entries Name: B B A Group Plc Location: 70, Fleet Street, London, EC4Y 1EU Classification: Industrial Engineers Status: Inactive Positional Accuracy: Automatically positioned to the address | A18NW (N) | 956 | - | 531446 181153 |
| 206 | Contemporary Trade Directory Entries Name: 24 Hr Waste Collection Location: Fleet St, London, EC4Y 1EU Classification: Waste Disposal Services Status: Inactive Positional Accuracy: Manually positioned to the road within the address or location | A18NW (N) | 976 | - | 531455 181174 |
| 206 | Contemporary Trade Directory Entries Name: Pest & Vermin Control Service Location: Fleet St, London, EC4Y 1EU Classification: Pest & Vermin Control Status: Inactive Positional Accuracy: Manually positioned to the road within the address or location | A18NW (N) | 978 | - | 531442 181174 |
| 206 | Contemporary Trade Directory Entries Name: Ocasa Location: 147, Fleet Street, London, EC4A 2BU Classification: Cargo Handling Services Status: Inactive | A18NW (N) | 999 | - | 531426 181193 |

| Map ID | Details | Reference (Compass Direction) | Estimated Distance From Site | Contact | NGR |
|--------|---|-------------------------------|------------------------------|---------|---------------|
| 207 | Contemporary Trade Directory Entries Name: Rhodia Texel Ltd Location: South Bank Technopark,90 London Rd, London, SE1 6LN Classification: Food Colouring, Flavouring & Additive Manufacturers & Distributors Status: Inactive Positional Accuracy: Manually positioned to the address or location | A8SE (S) | 961 | - | 531894 179256 |
| 208 | Contemporary Trade Directory Entries Name: Minco Plc Location: Painters Hall Chambers, 8, Little Trinity Lane, London, EC4V 2AN Classification: Metals - Mining Status: Active Positional Accuracy: Manually positioned to the address or location | A19NE (NE) | 961 | - | 532297 180910 |
| 209 | Contemporary Trade Directory Entries Name: Cleancity Location: 68, Newcomen Street, London, SE1 1YT Classification: Cleaning Services - Commercial Status: Inactive Positional Accuracy: Automatically positioned to the address | A14SE (E) | 969 | - | 532576 179953 |
| 209 | Contemporary Trade Directory Entries Name: Mermaid House Location: 1, Mermaid Court, Borough High Street, London, SE1 1HR Classification: Pharmaceutical Manufacturers & Distributors Status: Active Positional Accuracy: Automatically positioned to the address | A14SE (E) | 989 | - | 532587 179912 |
| 210 | Contemporary Trade Directory Entries Name: Office Cleaners London Location: Flat 39, London, SE1 6HE Classification: Commercial Cleaning Services Status: Active Positional Accuracy: Manually positioned within the geographical locality | A8SE (S) | 973 | - | 531701 179210 |
| 211 | Contemporary Trade Directory Entries Name: Normand City Of Ltd Location: 72, Upper Thames Street, London, EC4R 3TA Classification: Car Dealers Status: Inactive Positional Accuracy: Automatically positioned to the address | A19SE (NE) | 973 | - | 532445 180752 |
| 211 | Contemporary Trade Directory Entries Name: Alan Day Location: 72, Upper Thames Street, London, EC4R 3TA Classification: Car Dealers Status: Inactive Positional Accuracy: Automatically positioned to the address | A19SE (NE) | 973 | - | 532445 180752 |
| 212 | Contemporary Trade Directory Entries Name: Snappy Snaps Location: 59, Fleet Street, London, EC4Y 1JU Classification: Photographic Processors Status: Inactive Positional Accuracy: Automatically positioned to the address | A18NW (N) | 974 | - | 531365 181156 |
| 212 | Contemporary Trade Directory Entries Name: Snappy Snaps Location: 59, Fleet Street, London, EC4Y 1JU Classification: Photographic Processors Status: Inactive Positional Accuracy: Automatically positioned to the address | A18NW (N) | 974 | - | 531365 181156 |
| 212 | Contemporary Trade Directory Entries Name: Ryness Ltd Location: 54, Fleet Street, London, EC4Y 1JU Classification: Electrical Goods Sales, Manufacturers & Wholesalers Status: Active Positional Accuracy: Automatically positioned to the address | A18NW (N) | 974 | - | 531341 181149 |
| 213 | Contemporary Trade Directory Entries Name: Global Star Appliances Location: Flat 18, Chaloner Court, 11, Tennis Street, London, SE1 1YD Classification: Electrical Appliance Repairs Status: Inactive Positional Accuracy: Automatically positioned to the address | A14SE (E) | 975 | - | 532558 179865 |
| 214 | Contemporary Trade Directory Entries Name: Taylor Bloxham Ltd Location: Ludgate House, 107-111, Fleet Street, London, EC4A 2AB Classification: Printers Status: Inactive | A18NE (N) | 978 | - | 531608 181191 |

| Map ID | Details | Reference (Compass Direction) | Estimated Distance From Site | Contact | NGR |
|--------|--|-------------------------------|------------------------------|---------|---------------|
| 214 | Contemporary Trade Directory Entries Name: Photosport Location: Ludgate House, 107-111, Fleet Street, London, EC4A 2AB Classification: Photographic Processors Status: Inactive Positional Accuracy: Manually positioned to the address or location | A18NE (N) | 979 | - | 531608 181191 |
| 214 | Contemporary Trade Directory Entries Name: Chocolate Wax Bar Location: 2, Farringdon Street, London, EC4M 7LH Classification: Waxes Status: Active Positional Accuracy: Automatically positioned to the address | A18NE (N) | 997 | - | 531651 181209 |
| 214 | Contemporary Trade Directory Entries Name: R G Scales Location: 5, Farringdon Street, London, EC4M 7LH Classification: Bookbinders Status: Inactive Positional Accuracy: Automatically positioned to the address | A18NE (N) | 997 | - | 531651 181209 |
| 215 | Contemporary Trade Directory Entries Name: W P Ltd Location: 1 Hare Pl,47 Fleet St, London, EC4Y 1BJ Classification: Printers Status: Inactive Positional Accuracy: Manually positioned to the address or location | A18NW (N) | 980 | - | 531302 181145 |
| 215 | Contemporary Trade Directory Entries Name: Thames Digital Reprographics Location: Mitre House, 44-46, Fleet Street, London, EC4Y 1BN Classification: Printers Status: Inactive Positional Accuracy: Manually positioned to the address or location | A18NW (N) | 982 | - | 531290 181144 |
| 216 | Contemporary Trade Directory Entries Name: Editorial Intelligence Location: Somerset House, Strand, London, WC2R 1LA Classification: Car Dealers Status: Active Positional Accuracy: Automatically positioned to the address | A17SW (NW) | 984 | - | 530773 180770 |
| 217 | Contemporary Trade Directory Entries Name: Autocar Electrical Equipment Co Ltd Location: 49-51, Tiverton Street, London, SE1 6NZ Classification: Manufacturers Status: Inactive Positional Accuracy: Automatically positioned to the address | A9SW (SE) | 984 | - | 532129 179331 |
| 217 | Contemporary Trade Directory Entries Name: Techni-Tune Location: Unit 4, 25, Tiverton Street, London, SE1 6NZ Classification: Car Engine Tuning & Diagnostic Services Status: Inactive Positional Accuracy: Automatically positioned in the proximity of the address | A9SW (SE) | 998 | - | 532124 179311 |
| 218 | Contemporary Trade Directory Entries Name: Kall Kwik Printing Location: 14, Fleet Street, London, EC4Y 1AU Classification: Printers Status: Active Positional Accuracy: Automatically positioned to the address | A17NE (NW) | 987 | - | 531168 181103 |
| 219 | Contemporary Trade Directory Entries Name: Williamslea Location: 191, Strand, London, WC2R 1DT Classification: Copying & Duplicating Services Status: Inactive Positional Accuracy: Automatically positioned to the address | A17NE (NW) | 989 | - | 530965 180981 |
| 220 | Contemporary Trade Directory Entries Name: Jeeves Of Belgravia Location: 131, Fleet Street, London, EC4A 2BH Classification: Dry Cleaners Status: Active Positional Accuracy: Automatically positioned to the address | A18NW (N) | 992 | - | 531491 181196 |
| 221 | Contemporary Trade Directory Entries Name: Activ8 3d Holographic Projection Location: County Hall, London, SE1 7PB Classification: Projection Screens - Mfrs & Suppliers Status: Inactive | A12SW (W) | 994 | - | 530635 179886 |

| Map ID | Details | Reference (Compass Direction) | Estimated Distance From Site | Contact | NGR |
|--------|--|-------------------------------|------------------------------|---------|---------------|
| 221 | Contemporary Trade Directory Entries Name: Climate Bridge Location: Riverside Building, County Hall, Westminster Bridge Road, London, SE1 7PB Classification: Carbon Products Status: Active Positional Accuracy: Automatically positioned to the address | A12SW (W) | 994 | - | 530635 179886 |
| 222 | Fuel Station Entries Name: Southbank Service Station Location: 47-51 Great Suffolk Street, Copperfield Street, Southwark, LONDON, SE1 0BS Brand: Texaco Premises Type: Petrol Station Status: Non-Retail Positional Accuracy: Automatically positioned to the address | A13SE (SE) | 330 | - | 531891 179972 |
| 223 | Fuel Station Entries Name: Blackfriars Filling Station Location: 102-107 Blackfriars Road, LONDON, SE1 8HW Brand: Obsolete Premises Type: Not Applicable Status: Obsolete Positional Accuracy: Manually positioned to the address or location | A8NE (S) | 395 | - | 531628 179786 |
| 224 | Fuel Station Entries Name: Save Waterloo Location: 241-257 Waterloo Road, Southwark, LONDON, SE1 8XH Brand: Save Premises Type: Not Applicable Status: Obsolete Positional Accuracy: Manually positioned to the address or location | A8SW (S) | 665 | - | 531553 179517 |
| 225 | Fuel Station Entries Name: Shell Southwark Bridge Location: 101-103 Southwark Bridge Road, Southwark, London, Greater London, SE1 9HH Brand: SHELL Premises Type: Petrol Station Status: Open Positional Accuracy: Automatically positioned to the address | A14SE (E) | 685 | - | 532296 180001 |
| 226 | Fuel Station Entries Name: Borough Service Station Location: Borough Road, Newington, LONDON, EC2V Brand: Bfl Premises Type: Petrol Station Status: Closed Positional Accuracy: Manually positioned to the address or location | A9SW (SE) | 847 | - | 532142 179502 |

[illegible]

| Agency & Hydrological | Version | Update Cycle |
|---|----------------|-----------------------|
| Local Authority Pollution Prevention and Control Enforcements | | |
| London Borough of Southwark - Environmental Health Department | April 2014 | Annual Rolling Update |
| City of London - Environmental Health Department | August 2014 | Annual Rolling Update |
| London Borough of Wandsworth - Environmental Health Department | August 2014 | Annual Rolling Update |
| London Borough of Islington - Environmental Health Department | January 2015 | Annual Rolling Update |
| London Borough of Haringey - Planning and Environmental Health | June 2014 | Annual Rolling Update |
| London Borough of Hackney - Environmental Health Department | March 2015 | Annual Rolling Update |
| Westminster City Council - Environmental Health Department | November 2013 | Annual Rolling Update |
| London Borough of Lambeth - Environmental Health Department | October 2013 | Annual Rolling Update |
| London Borough of Camden - Pollution Projects Team | October 2014 | Annual Rolling Update |
| London Borough of Tower Hamlets - Environmental Health Department | October 2014 | Annual Rolling Update |
| London Port Health Authority - Environmental Services | October 2014 | Annual Rolling Update |
| London Borough of Lewisham - Environmental Health Department | September 2014 | Annual Rolling Update |
| Royal Borough of Kensington And Chelsea - Environmental Health Department | September 2014 | Annual Rolling Update |
| Nearest Surface Water Feature | | |
| Ordnance Survey | July 2012 | Quarterly |
| Pollution Incidents to Controlled Waters | | |
| Environment Agency - Thames Region | September 1999 | Not Applicable |
| Prosecutions Relating to Authorised Processes | | |
| Environment Agency - Thames Region | March 2013 | As notified |
| Prosecutions Relating to Controlled Waters | | |
| Environment Agency - Thames Region | March 2013 | As notified |
| River Quality | | |
| Environment Agency - Head Office | November 2001 | Not Applicable |
| River Quality Biology Sampling Points | | |
| Environment Agency - Head Office | July 2012 | Annually |
| River Quality Chemistry Sampling Points | | |
| Environment Agency - Head Office | July 2012 | Annually |
| Substantiated Pollution Incident Register | | |
| Environment Agency - Thames Region - North East Area | April 2015 | Quarterly |
| Environment Agency - Thames Region - South East Area | April 2015 | Quarterly |
| Water Abstractions | | |
| Environment Agency - Thames Region | April 2015 | Quarterly |
| Water Industry Act Referrals | | |
| Environment Agency - Thames Region | April 2015 | Quarterly |
| Groundwater Vulnerability | | |
| Environment Agency - Head Office | April 2015 | Not Applicable |
| Drift Deposits | | |
| Environment Agency - Head Office | January 1999 | Not Applicable |
| Bedrock Aquifer Designations | | |
| British Geological Survey - National Geoscience Information Service | October 2012 | As notified |
| Superficial Aquifer Designations | | |
| British Geological Survey - National Geoscience Information Service | January 2015 | As notified |
| Source Protection Zones | | |
| Environment Agency - Head Office | April 2015 | Quarterly |
| Extreme Flooding from Rivers or Sea without Defences | | |
| Environment Agency - Head Office | May 2015 | Quarterly |
| Flooding from Rivers or Sea without Defences | | |
| Environment Agency - Head Office | May 2015 | Quarterly |
| Areas Benefiting from Flood Defences | | |
| Environment Agency - Head Office | May 2015 | Quarterly |













| Agency & Hydrological | Version | Update Cycle |
|--|------------|--------------|
| Flood Water Storage Areas Environment Agency - Head Office | May 2015 | Quarterly |
| Flood Defences Environment Agency - Head Office | May 2015 | Quarterly |
| Detailed River Network Lines Environment Agency - Head Office | March 2012 | Annually |
| Detailed River Network Offline Drainage Environment Agency - Head Office | March 2012 | Annually |

| Waste | Version | Update Cycle |
|--|--|--|
| BGS Recorded Landfill Sites British Geological Survey - National Geoscience Information Service | June 1996 | Not Applicable |
| Historical Landfill Sites Environment Agency - Thames Region - North East Area Environment Agency - Thames Region - South East Area | February 2015 February 2015 | Quarterly Quarterly |
| Integrated Pollution Control Registered Waste Sites Environment Agency - Thames Region | October 2008 | Not Applicable |
| Licensed Waste Management Facilities (Landfill Boundaries) Environment Agency - Thames Region - North East Area Environment Agency - Thames Region - South East Area | August 2014 August 2014 | Quarterly Quarterly |
| Licensed Waste Management Facilities (Locations) Environment Agency - South East Region - Kent & South London Area Environment Agency - Thames Region - North East Area Environment Agency - Thames Region - South East Area | April 2015 April 2015 April 2015 | Quarterly Quarterly Quarterly |
| Local Authority Landfill Coverage City of London - Environmental Health Department London Borough of Camden London Borough of Hackney London Borough of Haringey - Planning Department London Borough of Islington - Environmental Health Department London Borough of Lambeth - Environmental Health Department London Borough of Lewisham - Environmental Health Department London Borough of Southwark - Environmental Health Department London Borough of Tower Hamlets - Environmental Health Department London Borough of Wandsworth - Environmental Health Department Royal Borough of Kensington And Chelsea Westminster City Council - Environmental Health Department | May 2000 May 2000 May 2000 May 2000 May 2000 May 2000 May 2000 May 2000 May 2000 May 2000 May 2000 May 2000 May 2000 | Not Applicable Not Applicable Not Applicable Not Applicable Not Applicable Not Applicable Not Applicable Not Applicable Not Applicable Not Applicable Not Applicable Not Applicable Not Applicable |
| Local Authority Recorded Landfill Sites London Borough of Tower Hamlets - Environmental Health Department London Borough of Wandsworth - Environmental Health Department City of London - Environmental Health Department London Borough of Camden London Borough of Hackney London Borough of Haringey - Planning Department London Borough of Islington - Environmental Health Department London Borough of Lambeth - Environmental Health Department London Borough of Lewisham - Environmental Health Department London Borough of Southwark - Environmental Health Department Royal Borough of Kensington And Chelsea Westminster City Council - Environmental Health Department | April 2003 April 2003 May 2000 May 2000 May 2000 May 2000 May 2000 May 2000 May 2000 May 2000 May 2000 May 2000 | Not Applicable Not Applicable Not Applicable Not Applicable Not Applicable Not Applicable Not Applicable Not Applicable Not Applicable Not Applicable Not Applicable Not Applicable |
| Registered Landfill Sites Environment Agency - Thames Region - North East Area Environment Agency - Thames Region - South East Area | March 2003 March 2003 | Not Applicable Not Applicable |
| Registered Waste Transfer Sites Environment Agency - Thames Region - North East Area Environment Agency - Thames Region - South East Area | March 2003 March 2003 | Not Applicable Not Applicable |
| Registered Waste Treatment or Disposal Sites Environment Agency - Thames Region - North East Area Environment Agency - Thames Region - South East Area | June 2015 March 2003 | Not Applicable Not Applicable |

[illegible]

| Geological | Version | Update Cycle |
|---|----------------|---------------------|
| BGS 1:625,000 Solid Geology British Geological Survey - National Geoscience Information Service | January 2009 | Not Applicable |
| BGS Estimated Soil Chemistry British Geological Survey - National Geoscience Information Service | January 2010 | Annually |
| BGS Recorded Mineral Sites British Geological Survey - National Geoscience Information Service | May 2015 | Bi-Annually |
| BGS Urban Soil Chemistry British Geological Survey - National Geoscience Information Service | June 2011 | Annually |
| BGS Urban Soil Chemistry Averages British Geological Survey - National Geoscience Information Service | June 2011 | Annually |
| Brine Compensation Area Cheshire Brine Subsidence Compensation Board | August 2011 | Not Applicable |
| Coal Mining Affected Areas The Coal Authority - Mining Report Service | March 2014 | As notified |
| Mining Instability Ove Arup & Partners | October 2000 | Not Applicable |
| Non Coal Mining Areas of Great Britain British Geological Survey - National Geoscience Information Service | July 2014 | Not Applicable |
| Potential for Collapsible Ground Stability Hazards British Geological Survey - National Geoscience Information Service | June 2015 | Annually |
| Potential for Compressible Ground Stability Hazards British Geological Survey - National Geoscience Information Service | June 2015 | Annually |
| Potential for Ground Dissolution Stability Hazards British Geological Survey - National Geoscience Information Service | June 2015 | Annually |
| Potential for Landslide Ground Stability Hazards British Geological Survey - National Geoscience Information Service | June 2015 | Annually |
| Potential for Running Sand Ground Stability Hazards British Geological Survey - National Geoscience Information Service | June 2015 | Annually |
| Potential for Shrinking or Swelling Clay Ground Stability Hazards British Geological Survey - National Geoscience Information Service | June 2015 | Annually |
| Radon Potential - Radon Affected Areas British Geological Survey - National Geoscience Information Service | July 2011 | As notified |
| Radon Potential - Radon Protection Measures British Geological Survey - National Geoscience Information Service | July 2011 | As notified |
| Industrial Land Use | Version | Update Cycle |
| Contemporary Trade Directory Entries Thomson Directories | May 2015 | Quarterly |
| Fuel Station Entries Catalist Ltd - Experian | May 2015 | Quarterly |

| Sensitive Land Use | Version | Update Cycle |
|---|---------------|----------------|
| Areas of Adopted Green Belt London Borough of Haringey | May 2015 | As notified |
| Areas of Unadopted Green Belt London Borough of Haringey | May 2015 | As notified |
| Areas of Outstanding Natural Beauty Natural England | February 2015 | Bi-Annually |
| Environmentally Sensitive Areas Natural England | August 2014 | Annually |
| Forest Parks Forestry Commission | April 1997 | Not Applicable |
| Local Nature Reserves Natural England | April 2015 | Bi-Annually |
| Marine Nature Reserves Natural England | July 2013 | Bi-Annually |
| National Nature Reserves Natural England | March 2015 | Bi-Annually |
| National Parks Natural England | February 2015 | Bi-Annually |
| Nitrate Sensitive Areas Department for Environment, Food and Rural Affairs (DEFRA - formerly FRCA) | February 2012 | Not Applicable |
| Nitrate Vulnerable Zones Department for Environment, Food and Rural Affairs (DEFRA - formerly FRCA) | July 2014 | Annually |
| Ramsar Sites Natural England | March 2014 | Bi-Annually |
| Sites of Special Scientific Interest Natural England | April 2015 | Bi-Annually |
| Special Areas of Conservation Natural England | March 2014 | Bi-Annually |
| Special Protection Areas Natural England | April 2015 | Bi-Annually |




| Data Supplier | Data Supplier Logo |
|--|---|
| Ordnance Survey |  Ordnance Survey Licensed Partner |
| Environment Agency |  Environment Agency |
| Scottish Environment Protection Agency |  SEPA Scottish Environment Protection Agency |
| The Coal Authority |  THE COAL AUTHORITY |
| British Geological Survey |  British Geological Survey NATURAL ENVIRONMENT RESEARCH COUNCIL |
| Centre for Ecology and Hydrology |  Centre for Ecology & Hydrology NATURAL ENVIRONMENT RESEARCH COUNCIL |
| Natural Resources Wales |  Cyfoeth Naturiol Cymru Natural Resources Wales |
| Scottish Natural Heritage |  SCOTTISH NATURAL HERITAGE |
| Natural England |  NATURAL ENGLAND |
| Public Health England |  Public Health England |
| Ove Arup |  ARUP |
| Peter Brett Associates |  pba peterbrett |

| Contact | Name and Address | Contact Details |
|---------|---|---|
| 2 | British Geological Survey - Enquiry Service British Geological Survey, Kingsley Dunham Centre, Keyworth, Nottingham, Nottinghamshire, NG12 5GG | Telephone: 0115 936 3143 Fax: 0115 936 3276 Email: enquiries@bgs.ac.uk Website: www.bgs.ac.uk |
| 3 | Environment Agency - National Customer Contact Centre (NCCC) PO Box 544, Templeborough, Rotherham, S60 1BY | Telephone: 08708 506 506 Email: enquiries@environment-agency.gov.uk |
| 4 | London Borough of Southwark - Environmental Health Department Chaplin House, Thurlow Street, London, SE17 2DG | Telephone: 020 7525 2956 Fax: 020 7525 5812 Website: www.southwark.gov.uk |
| 5 | London Borough of Lambeth - Environmental Health Department 2, Herne Hill Road, London, SE24 0AU | Telephone: 020 7926 6131 Fax: 020 7926 7155 Website: www.lambeth.gov.uk |
| 6 | City of London - Environmental Health Department P O Box 270, Corporation Of London, Guildhall, London, EC2P 2EJ | Telephone: 020 7606 3030 Fax: 020 7332 1623 Email: Ehcp.citypollution@corpoflondon.gov.uk |
| 7 | Westminster City Council - Environmental Health Department Council House, Marylebone Road, London, NW1 5PT | Telephone: 020 7641 1317 Fax: 020 7641 1142 Website: www.westminster.gov.uk |
| - | Public Health England - Radon Survey, Centre for Radiation, Chemical and Environmental Hazards Chilton, Didcot, Oxfordshire, OX11 0RQ | Telephone: 01235 822622 Fax: 01235 833891 Email: radon@phe.gov.uk Website: www.ukradon.org |
| - | Landmark Information Group Limited Imperium, Imperial Way, Reading, Berkshire, RG2 0TD | Telephone: 0844 844 9952 Fax: 0844 844 9951 Email: customerservices@landmarkinfo.co.uk Website: www.landmarkinfo.co.uk |









Please note that the Environment Agency / Natural Resources Wales / SEPA have a charging policy in place for enquiries.

Geology 1:50,000 Maps Legends






Artificial Ground and Landslip

| Map Colour | Lex Code | Rock Name | Rock Type | Min and Max Age |
|---|----------|---------------------------|--------------------|---------------------|
|  | WMGR | Infilled Ground | Artificial Deposit | Cenozoic - Cenozoic |
|  | MGR | Made Ground (Undivided) | Artificial Deposit | Holocene - Holocene |
|  | WGR | Worked Ground (Undivided) | Void | Holocene - Holocene |

Superficial Geology

| Map Colour | Lex Code | Rock Name | Rock Type | Min and Max Age |
|---|----------|-------------------------------|--|-------------------------|
|  | ALV | Alluvium | Clay, Silty, Peaty, Sandy [Unlithified Deposits Coding Scheme] | Flandrian - Flandrian |
|  | ALV | Alluvium | Clay, Silt, Sand and Gravel | Flandrian - Flandrian |
|  | KPGR | Kempton Park Gravel Formation | Sand and Gravel | Devensian - Devensian |
|  | LASI | Langley Silt Member | Clay and Silt | Devensian - Devensian |
|  | TPGR | Taplow Gravel Formation | Sand and Gravel | Wolstonian - Wolstonian |
|  | HAGR | Hackney Gravel Member | Sand and Gravel | Wolstonian - Wolstonian |
|  | LHGR | Lynch Hill Gravel Member | Sand and Gravel | Wolstonian - Wolstonian |
|  | PEAT | Peat | Peat [Unlithified Deposits Coding Scheme] | Quaternary - Quaternary |

Bedrock and Faults

| Map Colour | Lex Code | Rock Name | Rock Type | Min and Max Age |
|---|----------|-----------------------|---------------------|-----------------------|
|  | LC | London Clay Formation | Clay, Silt and Sand | Eocene - Eocene |
|  | LC | London Clay Formation | Clay and Silt | Eocene - Eocene |
|  | TAB | Thanet Formation | Sand | Thanetian - Thanetian |
|  | LMBE | Lambeth Group | Clay, Silt and Sand | Paleocene - Paleocene |
|  | | Faults | | |



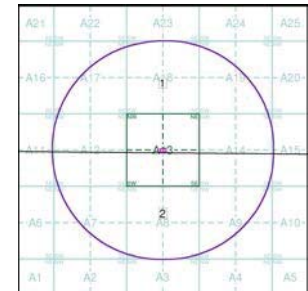
Geology 1:50,000 Maps

This report contains geological map extracts taken from the Geological map of Great Britain at 1:50,000 scale and is for carrying out preliminary site assessments who require a map of the area around the site. This mapping may be more up to date than previously published paper maps. The various geological layers - artificial and landslip deposits, superficial geology and solid (bedrock) geology are displayed in sequence superimposed on the final 'Combined Surface Geology' map. The legends feature on this page. Not all layers have complete coverage, so availability of data for relevant map sheets should be checked.

Geology 1:50,000 Maps Coverage

| | | |
|--------------------------------|--------------------------------|--------------------------------|
| Map ID: 2 | Map ID: 270 | Map ID: 270 |
| Map Sheet No: 270 | Map Sheet No: 270 | Map Sheet No: 270 |
| Map Name: South London | Map Name: South London | Map Name: South London |
| Map Date: 1998 | Map Date: 1998 | Map Date: 1998 |
| Bedrock Geology: Available | Bedrock Geology: Available | Bedrock Geology: Available |
| Superficial Geology: Available | Superficial Geology: Available | Superficial Geology: Available |
| Artificial Geology: Available | Artificial Geology: Available | Artificial Geology: Available |
| Faults: Not Supplied | Faults: Not Supplied | Faults: Not Supplied |
| Landslip: Available | Landslip: Available | Landslip: Available |
| Rock Segments: Not Supplied | Rock Segments: Not Supplied | Rock Segments: Not Supplied |

Geology 1:50,000 Maps - Slice A



Order Details:

| | |
|--------------------------|----------------|
| Order Number: | 69899465_1_1 |
| Customer Reference: | WIB15605-100 |
| National Grid Reference: | 531610, 180200 |
| Slice: | A |
| Site Area (Ha): | 0.16 |
| Search Buffer (m): | 1000 |

Site Details:

Friars Bridge Court, Blackfriars Road, LONDON, SE1 8



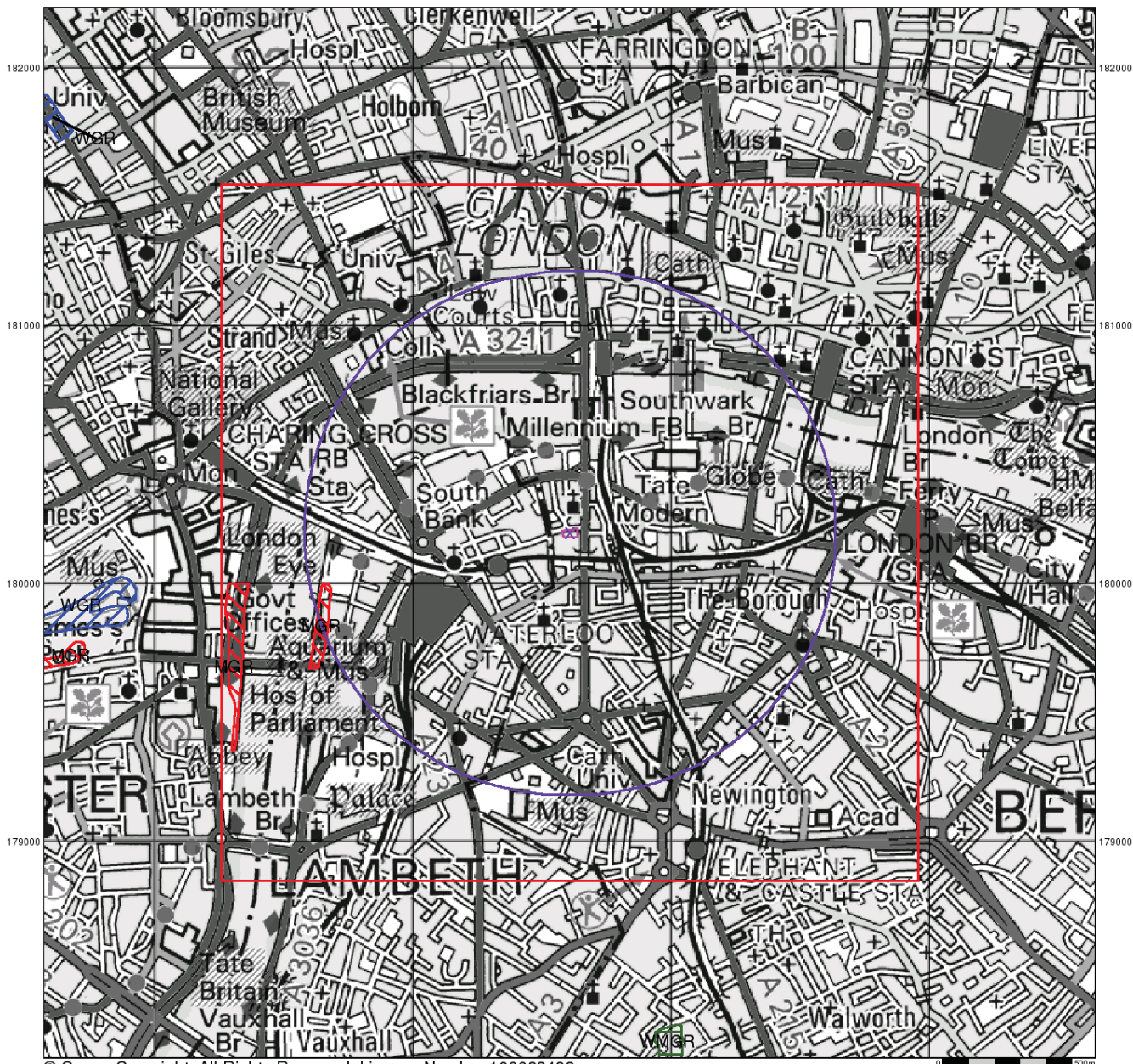
Tel: 0844 84
Fax: 0844 84
Web: www.en

530000

531000

532000

533000



© Crown Copyright. All Rights Reserved. License Number 100022432.



Artificial Ground and Landslip

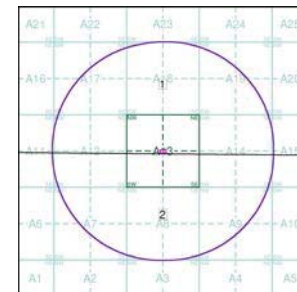
Artificial ground is a term used by BGS for those areas where the surface has been significantly modified by human activity. Previously developed ground is especially important, as it is associated with potentially contaminated material, unproven engineering conditions and unstable ground.

Artificial ground includes:

- Made ground - man-made deposits such as embankments or spoil heaps on the natural ground surface.
- Worked ground - areas where the ground has been cut or filled, such as quarries and road cuttings.
- In-filled ground - areas where the ground has been cut and then partially backfilled.
- Landscaped ground - areas where the surface has been modified.
- Disturbed ground - areas of ill-defined shallow or near-surface workings where it is impracticable to map made and worked ground separately.

Mass movement (landslip) deposits on BGS geological maps represent superficial deposits that have moved down slope under the influence of landslips. These affect bedrock, other superficial deposits and ground. The dataset also includes foundered strata, which have collapsed due to subsidence.

Artificial Ground and Landslip Map



Order Details:

| | |
|--------------------------|----------------|
| Order Number: | 69899465_1_1 |
| Customer Reference: | WIB15605-100 |
| National Grid Reference: | 531610, 180200 |
| Slice: | A |
| Site Area (Ha): | 0.16 |
| Search Buffer (m): | 1000 |

Site Details:

Friars Bridge Court, Blackfriars Road, LONDON, SE1 8



Tel: 0844 84
Fax: 0844 84
Web: www.en

530000

531000

532000

533000

182000

182000

181000

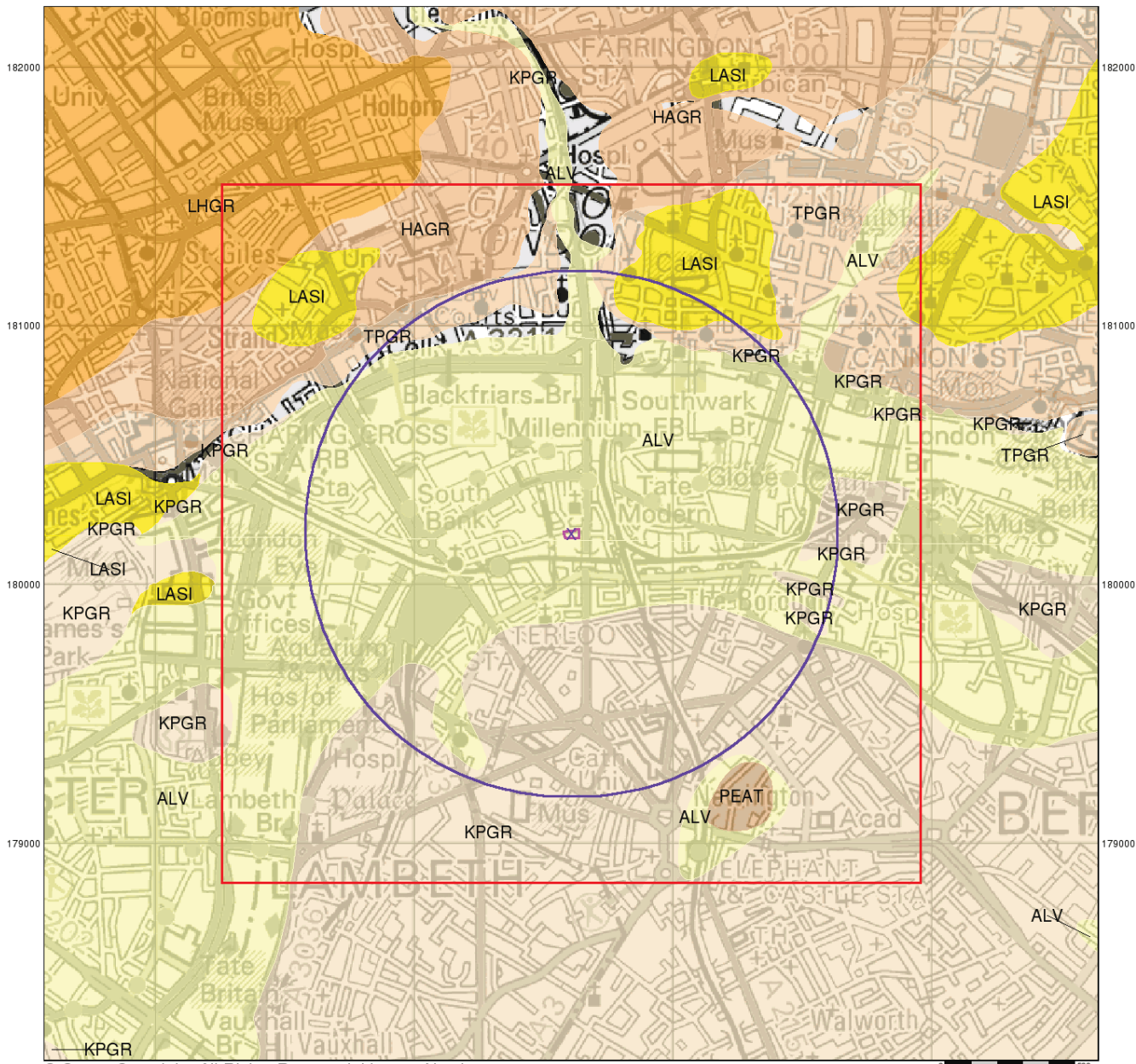
181000

180000

180000

179000

179000



© Crown Copyright. All Rights Reserved. License Number 100022432.



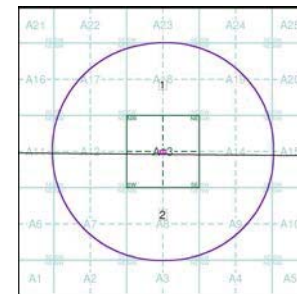
Superficial Geology

Superficial Deposits are the youngest geological deposits of the most recent period of geological time, the Quaternary, which is about 1.8 million years from the present.

They rest on older deposits or rocks referred to as Bedrock. Superficial deposits that are of natural origin and are not of recent origin may be held in the Mass Movement dataset. Superficial strata may be held in the Mass Movement dataset if they have been moved, or in the Artificial Ground dataset if they are of man-made origin.

Most of these Superficial deposits are unconsolidated and consist of gravel, sand, silt and clay, and onshore they form relatively discontinuous patches or larger spreads.

Superficial Geology Map - Slice A



Order Details:

Order Number: 69899465_1_1
 Customer Reference: WIB15605-100
 National Grid Reference: 531610, 180200
 Slice: A
 Site Area (Ha): 0.16
 Search Buffer (m): 1000

Site Details:

Friars Bridge Court, Blackfriars Road, LONDON, SE1 8



Tel: 0844 84
 Fax: 0844 84
 Web: www.en

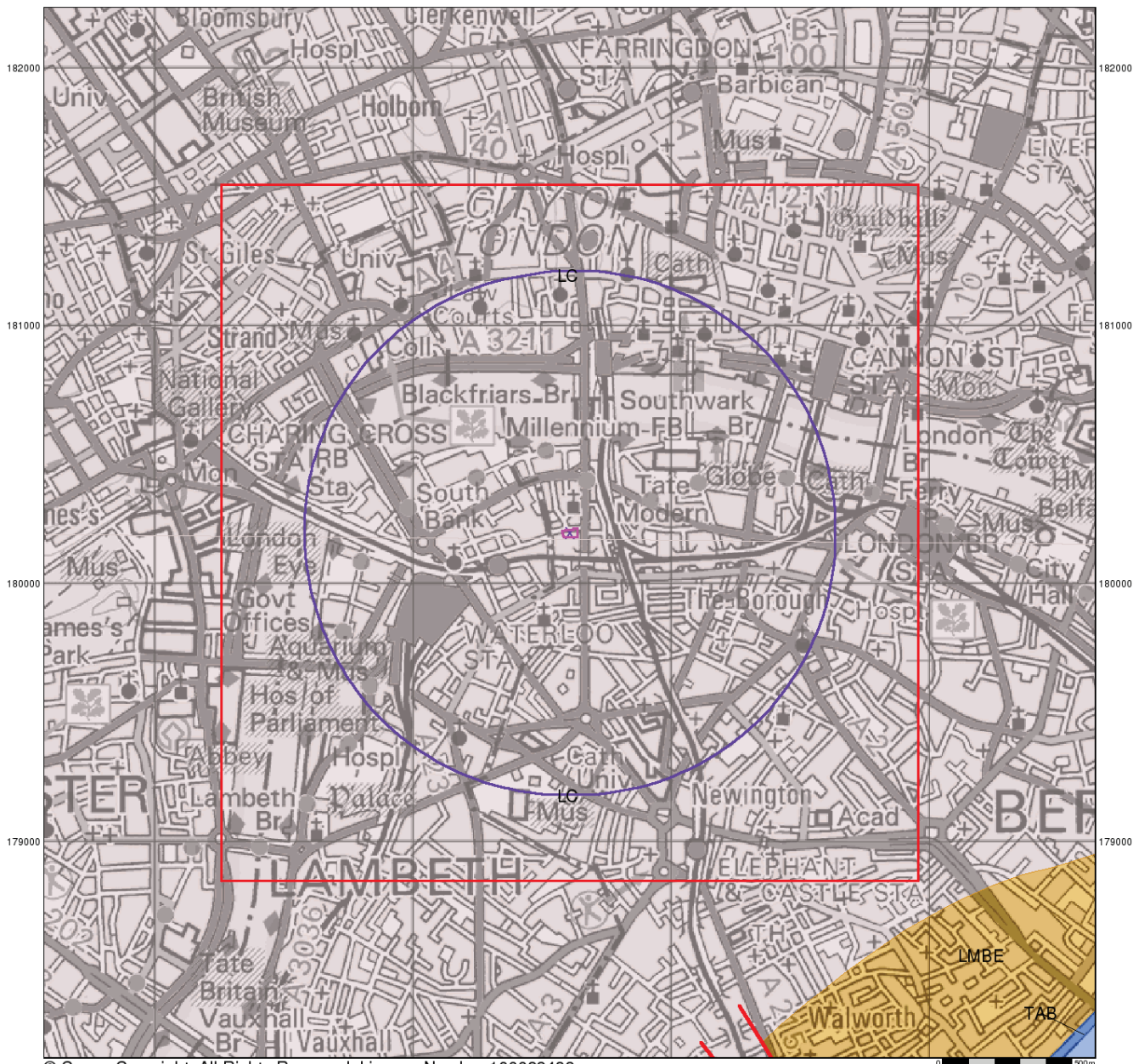
v15.0 14-Jul-2015

530000

531000

532000

533000



© Crown Copyright. All Rights Reserved. License Number 100022432.



Bedrock and Faults

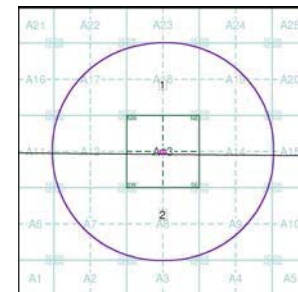
Bedrock geology is a term used for the main mass of rock in the Earth and are present everywhere, whether exposed at the surface as outcrops or concealed beneath superficial deposits or vegetation.

The bedrock has formed over vast lengths of geological time from ancient and highly altered rocks of the Proterozoic, some of which are 1.8 billion years old, up to the relatively young Pliocene, 1.8 million years old.

The bedrock geology includes many lithologies, often classified into types based on origin: igneous, metamorphic and sedimentary.

The BGS Faults and Rock Segments dataset includes information on faults (e.g. normal, thrust), and thin beds mapped as lines (e.g. gypsum bed). Some of these are linked to other particular geological datasets, for example, coal seams are part of a sequence, most faults and mineral veins primarily affect the strata and post date its deposition.

Bedrock and Faults Map - Slice A



Order Details:

Order Number: 69899465_1_1
 Customer Reference: WIB15605-100
 National Grid Reference: 531610, 180200
 Slice: A
 Site Area (Ha): 0.16
 Search Buffer (m): 1000

Site Details:

Friars Bridge Court, Blackfriars Road, LONDON, SE1 8



Tel: 0844 84
 Fax: 0844 84
 Web: www.en

v15.0 14-Jul-2015